



# Sheringham Shoal and Dudgeon Offshore Wind Farm Extension Projects

## Access to Works Plan

August 2022  
Document Reference: 2.9  
APFP Regulation: 5(2)(k)

590000

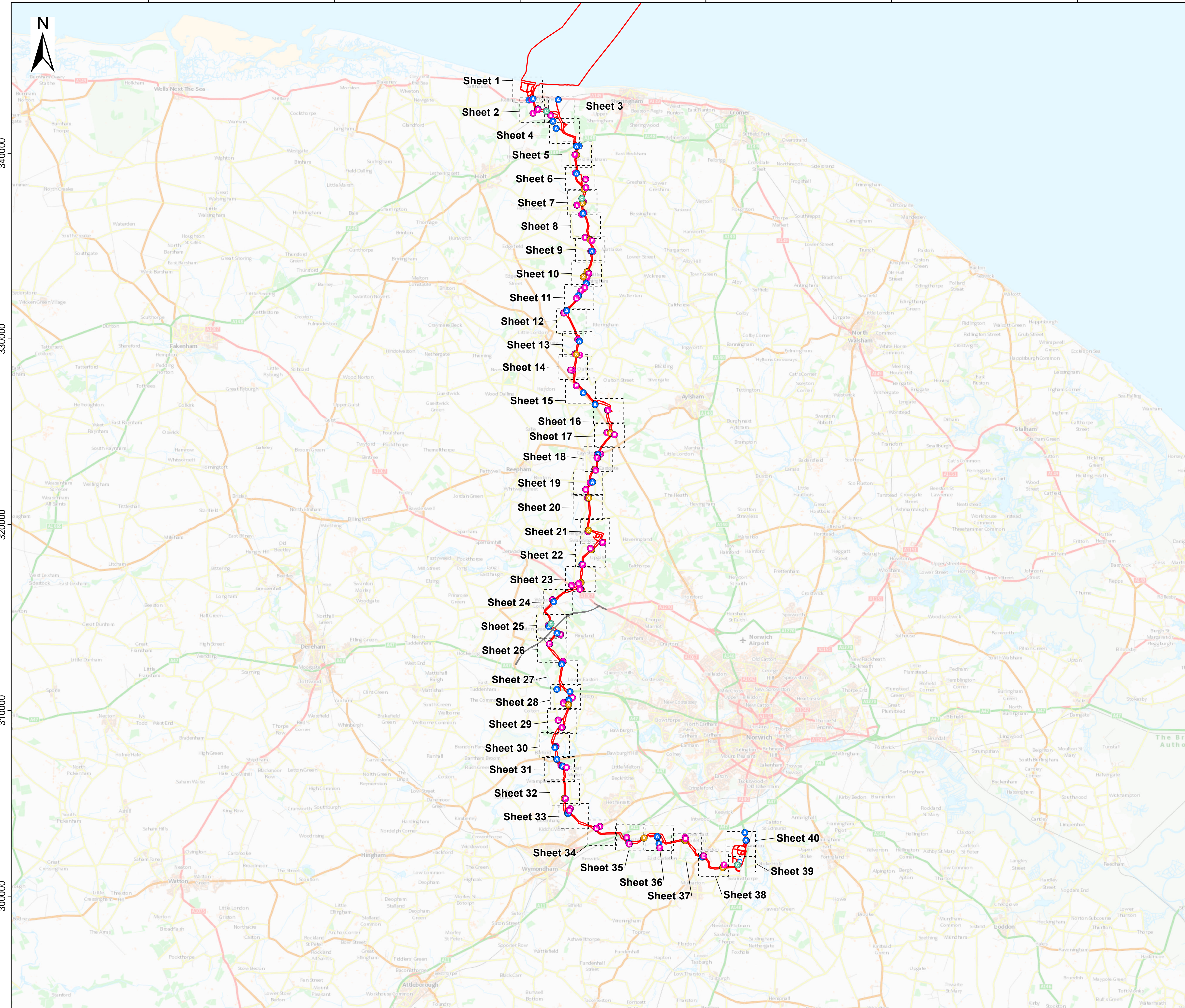
600000

610000

620000

630000

640000



# Sheringham Shoal and Dudgeon Extension Projects

Title:

## Access to Works Plan Key Plan

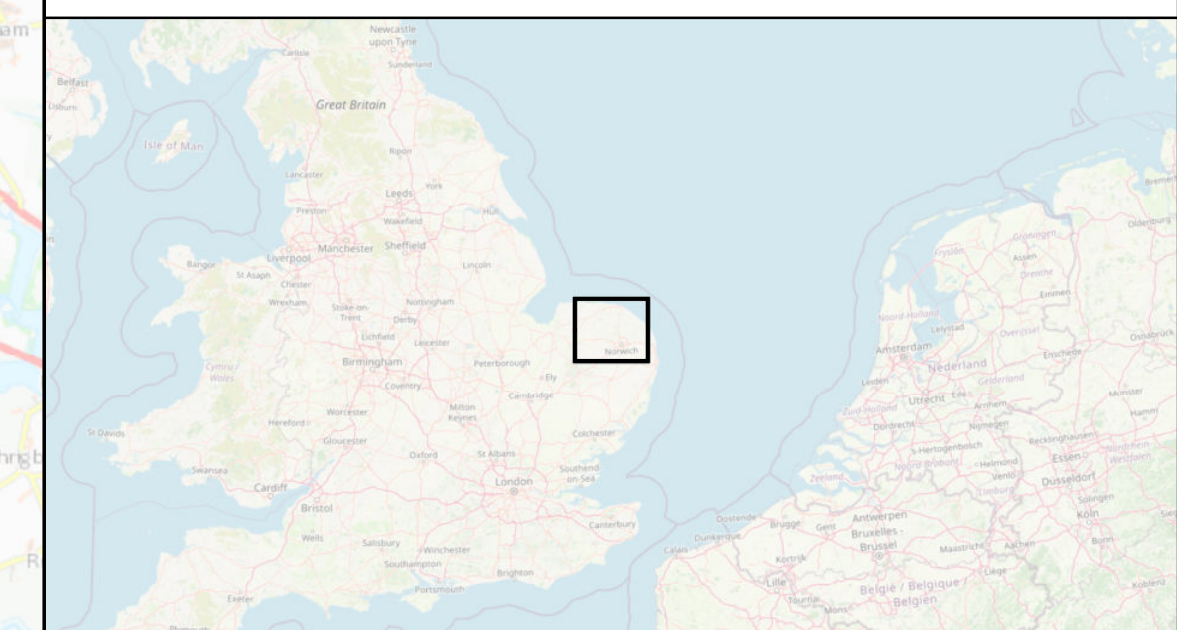
APFP Regulations Reference: 5(2)(k)

Application Doc. no.: 2.9

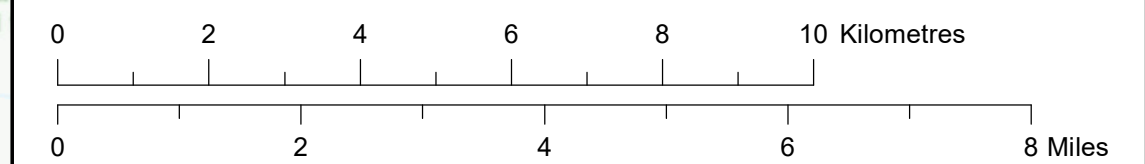
Legend:

- Order Limits
- Onshore Substation Site
- Sheet Boundary
- Norwich Western Link Road
- Construction Access
- Early Works Access
- Construction Crossing
- Crossing only

Base Map: © Crown copyright and database rights 2020, Ordnance Survey 0100031673; © OpenStreetMap (and) contributors, CC-BY-SA Contains OS data © Crown Copyright and database right 2020



Coordinate Reference System: British National Grid  
Transformation WGS84: OSGB\_1936\_To\_WGS\_1984\_7



Scale: 1:100,000      Scale at size: A1

Equinor Doc. no.: C282-RH-Z-GA-00001

REV	DATE	STATUS	DRW	CHK	APR
B	19/08/2022	Second Issue	GC	ST	FM
A	25/03/2022	First Issue	AZ	ST	FM



610000

610500

611000



344000

343500

343000

# Sheringham Shoal and Dudgeon Extension Projects

Title:

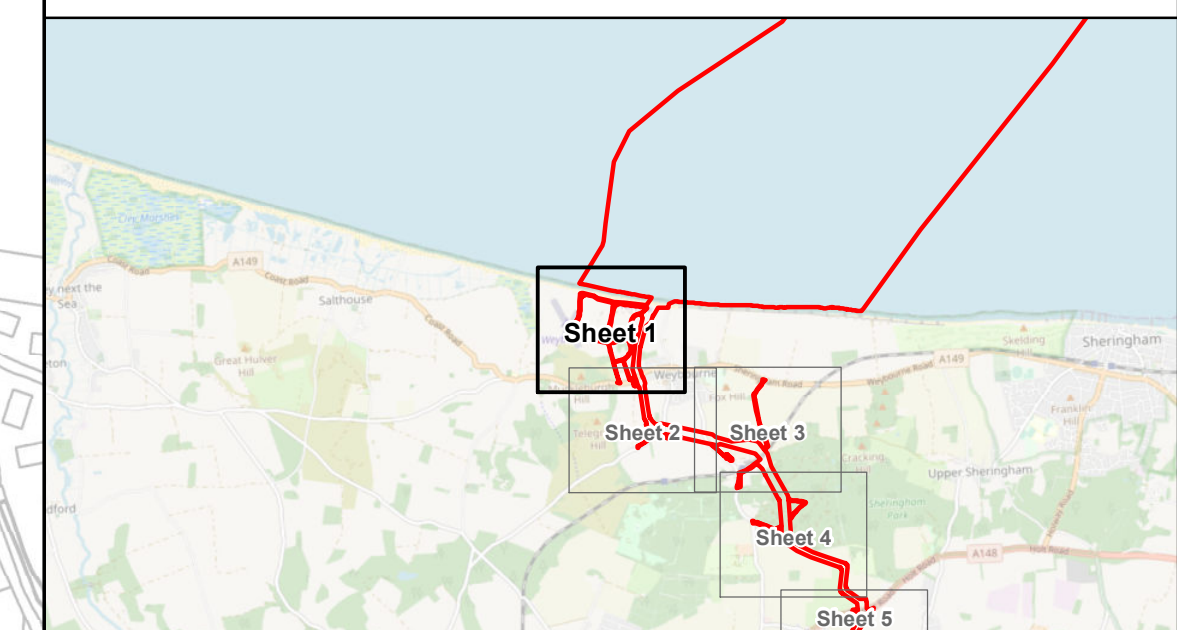
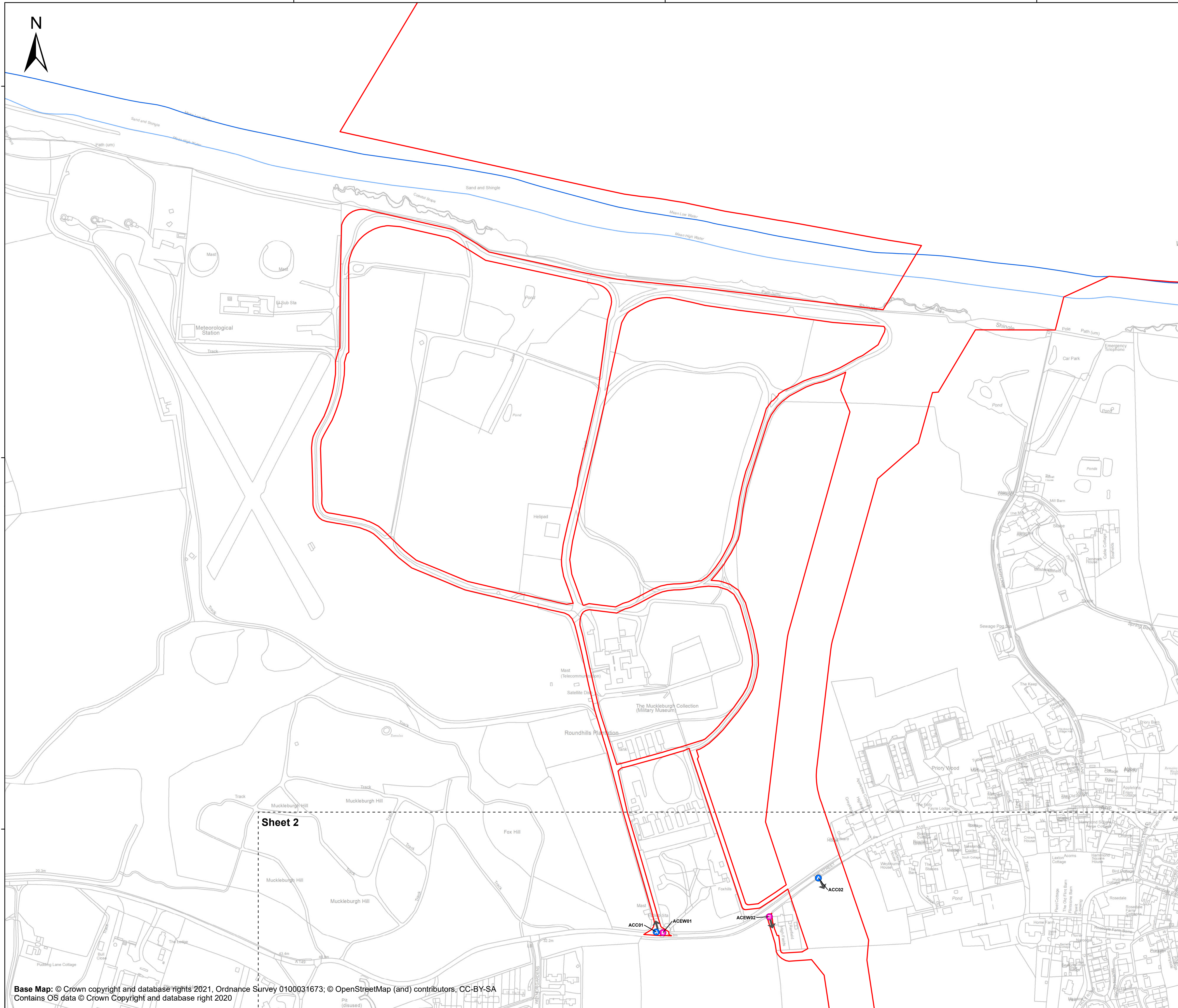
## Access to Works Plan Sheet 1 of 40

APFP Regulations Reference: 5(2)(k)

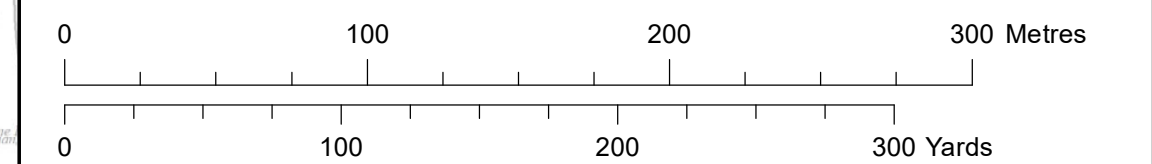
Application Doc. no.: 2.9

Legend:

- Order Limits
- Sheet Boundary
- Mean Low Water (Springs)
- Mean High Water (Springs)
- ▲ Construction Access
- Early Works Access



Coordinate Reference System: British National Grid  
Transformation WGS84: OSGB\_1936\_To\_WGS\_1984\_7

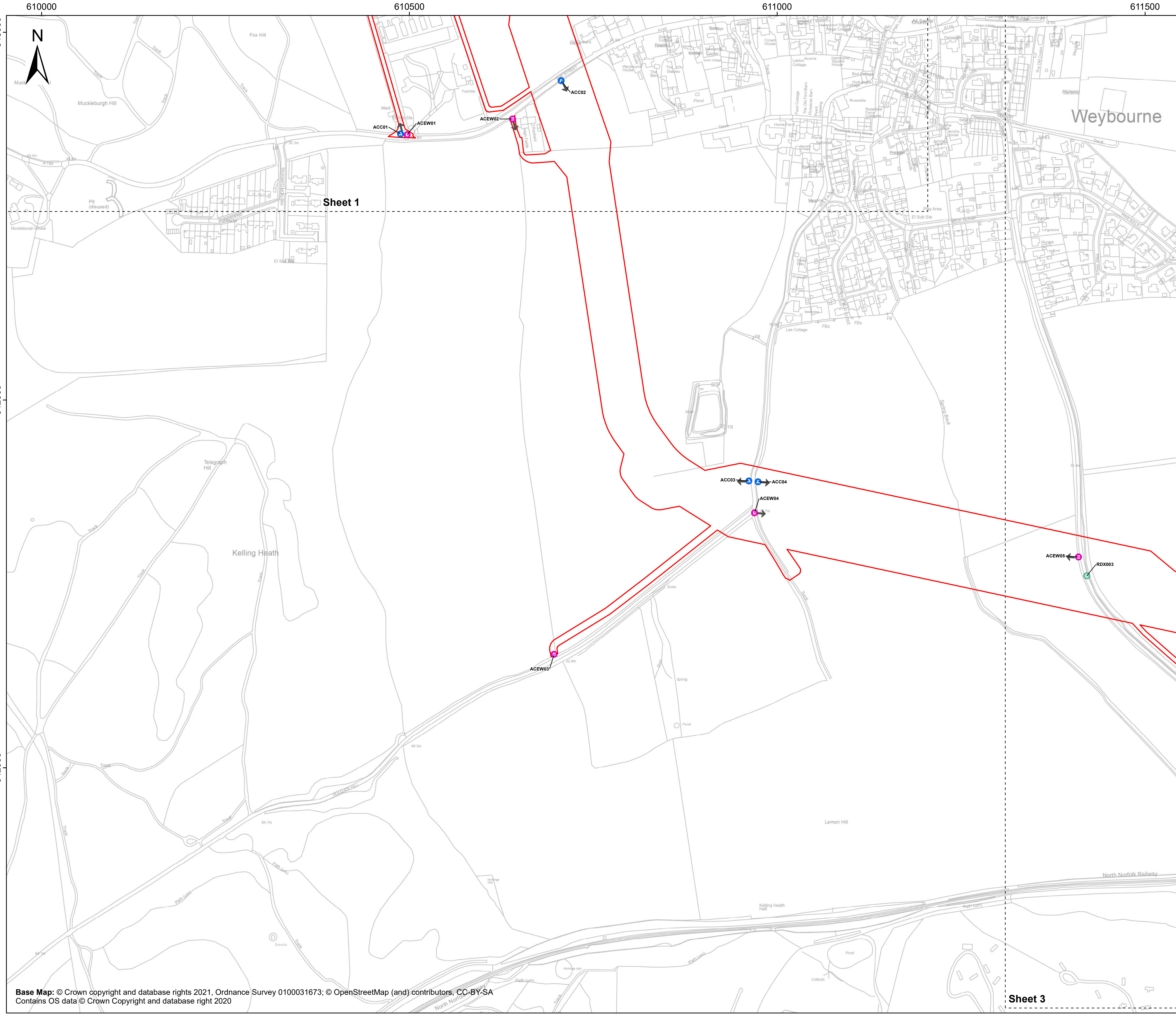


Scale: 1:2,500      Scale at size: A1

Equinor Doc. no.: C282-RH-Z-GA-00001

REV	DATE	STATUS	DRW	CHK	APR
B	19/08/2022	Second Issue	GC	ST	FM
A	25/03/2022	First Issue	AZ	ST	FM





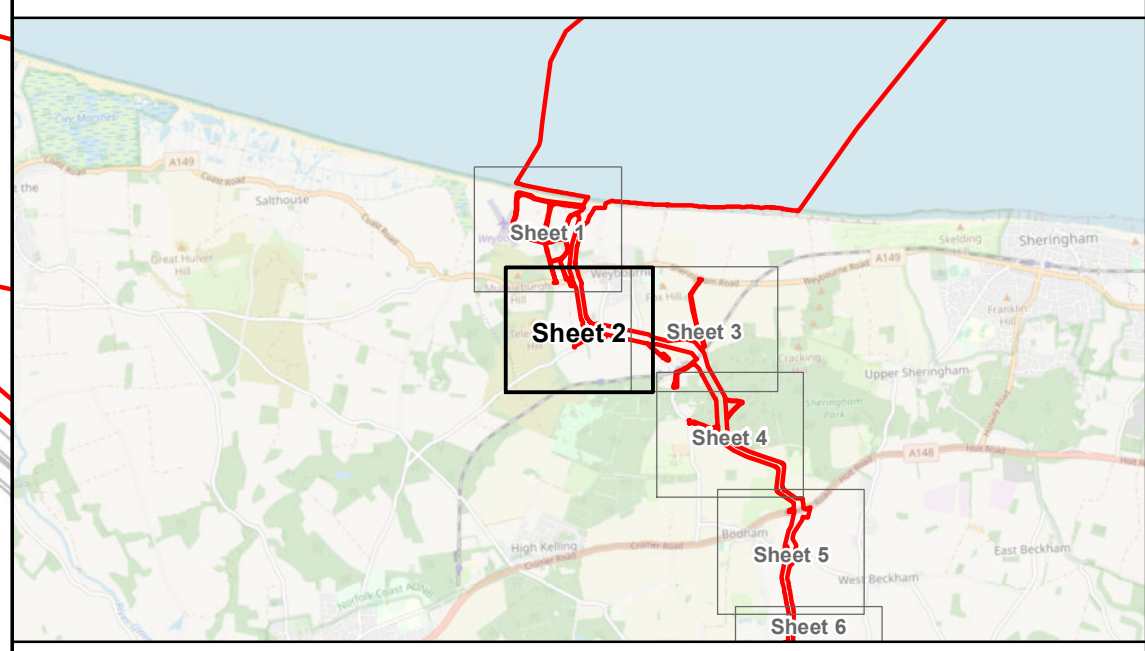
# Sheringham Shoal and Dudgeon Extension Projects

Title:  
**Access to Works Plan**  
Sheet 2 of 40

APFP Regulations Reference: 5(2)(k)  
Application Doc. no.: 2.9

**Legend:**

- Order Limits
- Sheet Boundary
- ➔ Construction Access
- ➔ Early Works Access
- ➔ Crossing only



Coordinate Reference System: British National Grid  
Transformation WGS84: OSGB\_1936\_To\_WGS\_1984\_7

Scale: 1:2,500      Scale at size: A1

Equinor Doc. no.: C282-RH-Z-GA-00001

REV	DATE	STATUS	DRW	CHK	APR
B	19/08/2022	Second Issue	GC	ST	FM
A	25/03/2022	First Issue	AZ	ST	FM



Base Map: © Crown copyright and database rights 2021, Ordnance Survey 0100031673; © OpenStreetMap (and) contributors, CC-BY-SA  
Contains OS data © Crown Copyright and database right 2020

Sheet 3

611500

612000

612500

343000

342500

342000

Sheet 2

Sheet 4

# Sheringham Shoal and Dudgeon Extension Projects

Title:

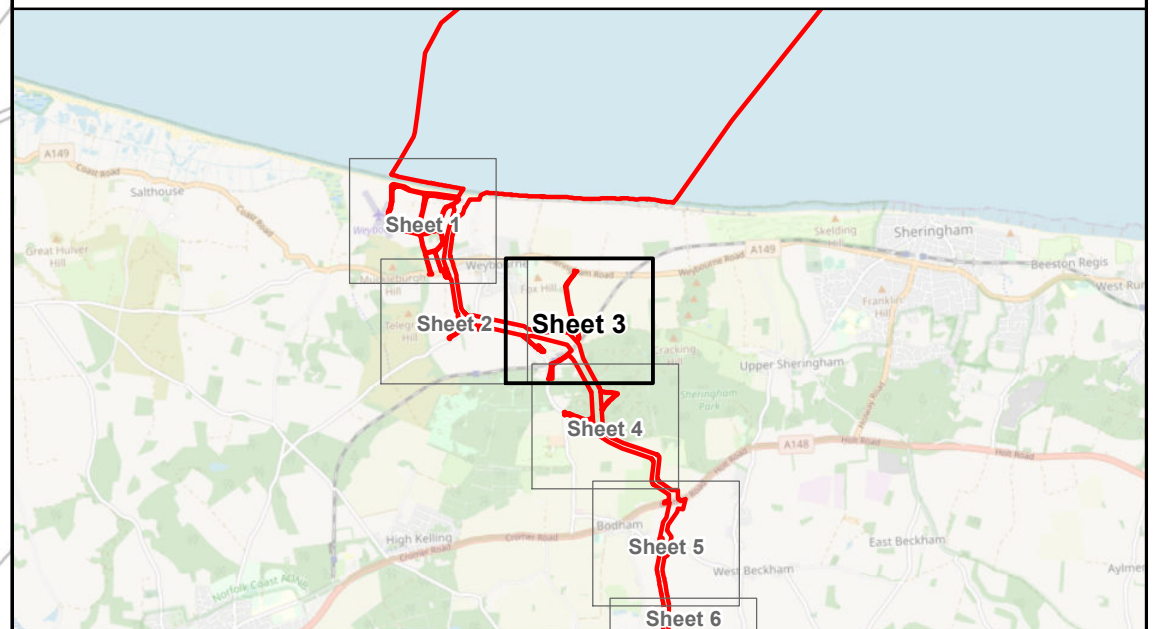
## Access to Works Plan Sheet 3 of 40

APFP Regulations Reference: 5(2)(k)

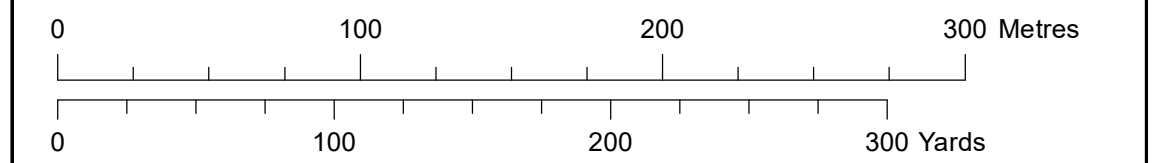
Application Doc. no.: 2.9

Legend:

- Order Limits
- Sheet Boundary
- + Construction Access
- + Early Works Access
- + Crossing only



Coordinate Reference System: British National Grid  
Transformation WGS84: OSGB\_1936\_To\_WGS\_1984\_7

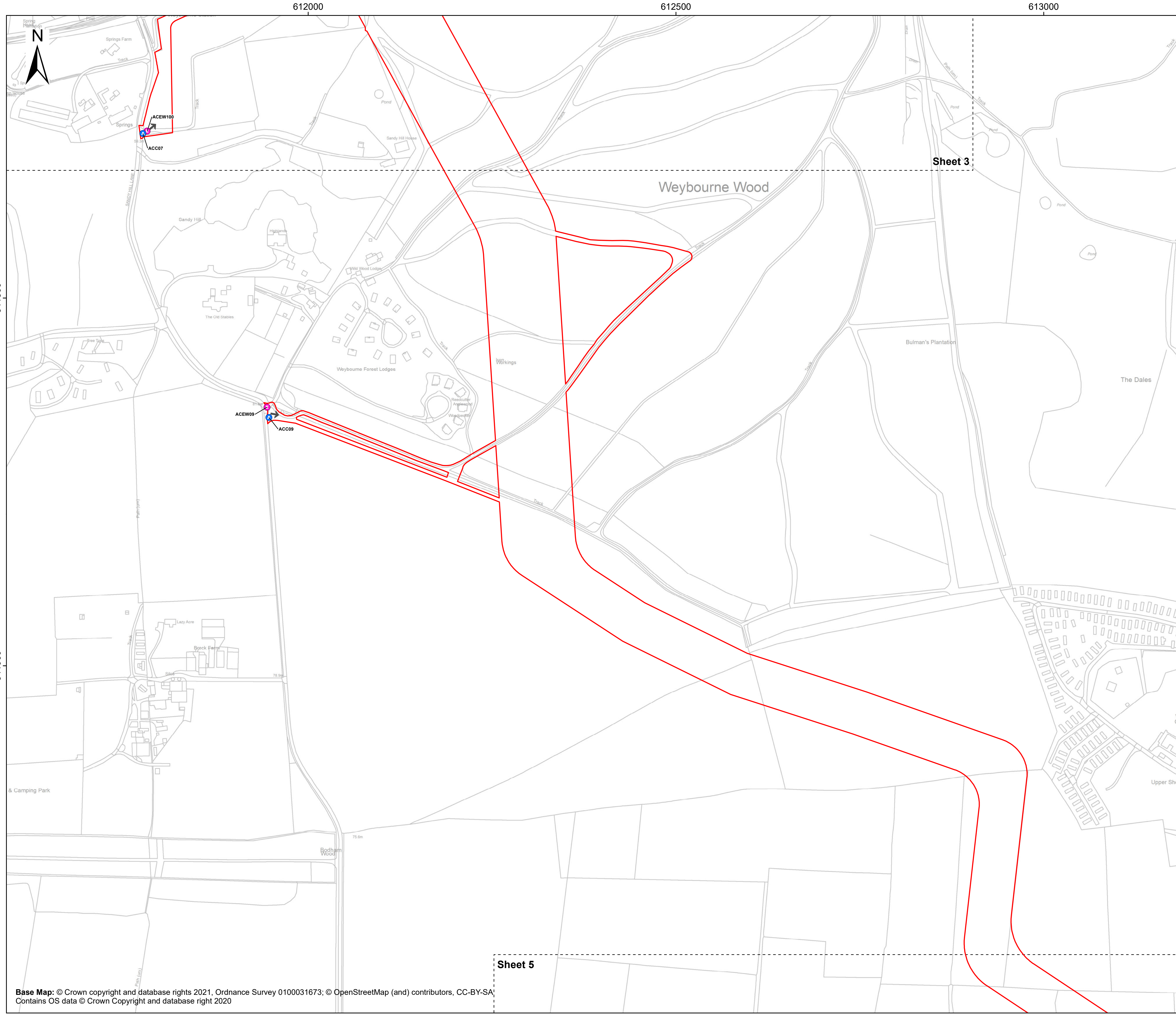


Scale: 1:2,500      Scale at size: A1

Equinor Doc. no.: C282-RH-Z-GA-00001

REV	DATE	STATUS	DRW	CHK	APR
B	19/08/2022	Second Issue	GC	ST	FM
A	25/03/2022	First Issue	AZ	ST	FM



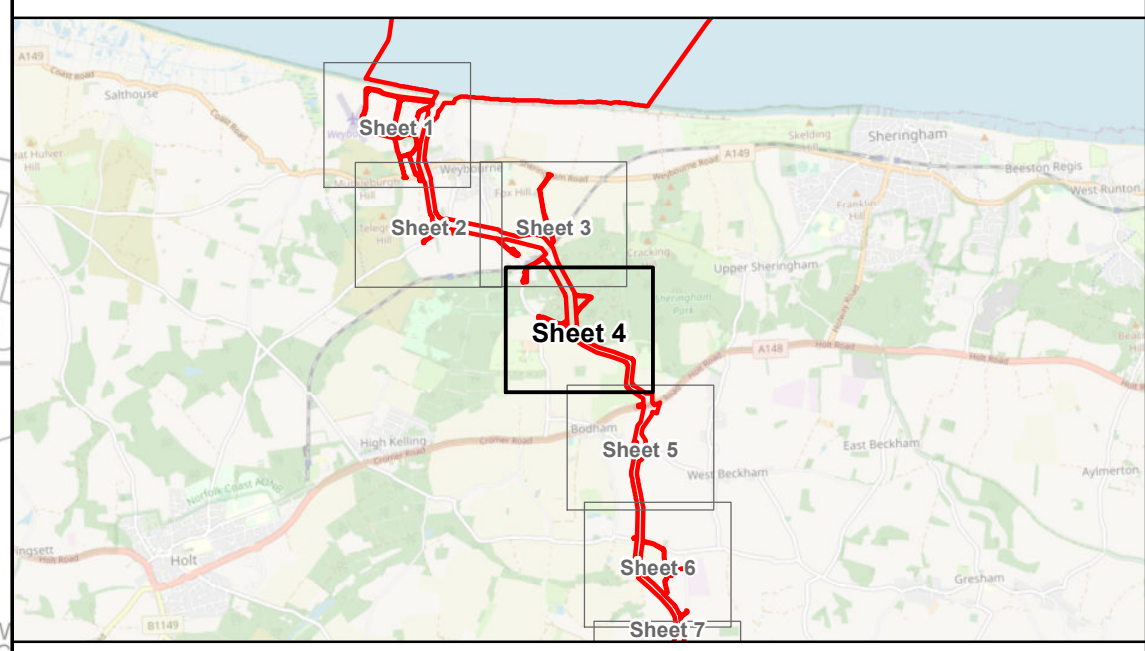


# Sheringham Shoal and Dudgeon Extension Projects

Title:  
**Access to Works Plan**  
Sheet 4 of 40

APFP Regulations Reference: 5(2)(k)  
Application Doc. no.: 2.9

- Legend:
- Order Limits
  - Sheet Boundary
  - ★ Construction Access
  - ★ Early Works Access



Coordinate Reference System: British National Grid  
Transformation WGS84: OSGB\_1936\_To\_WGS\_1984\_7

Scale: 1:2,500      Scale at size: A1

Equinor Doc. no.: C282-RH-Z-GA-00001

REV	DATE	STATUS	DRW	CHK	APR
B	19/08/2022	Second Issue	GC	ST	FM
A	25/03/2022	First Issue	AZ	ST	FM



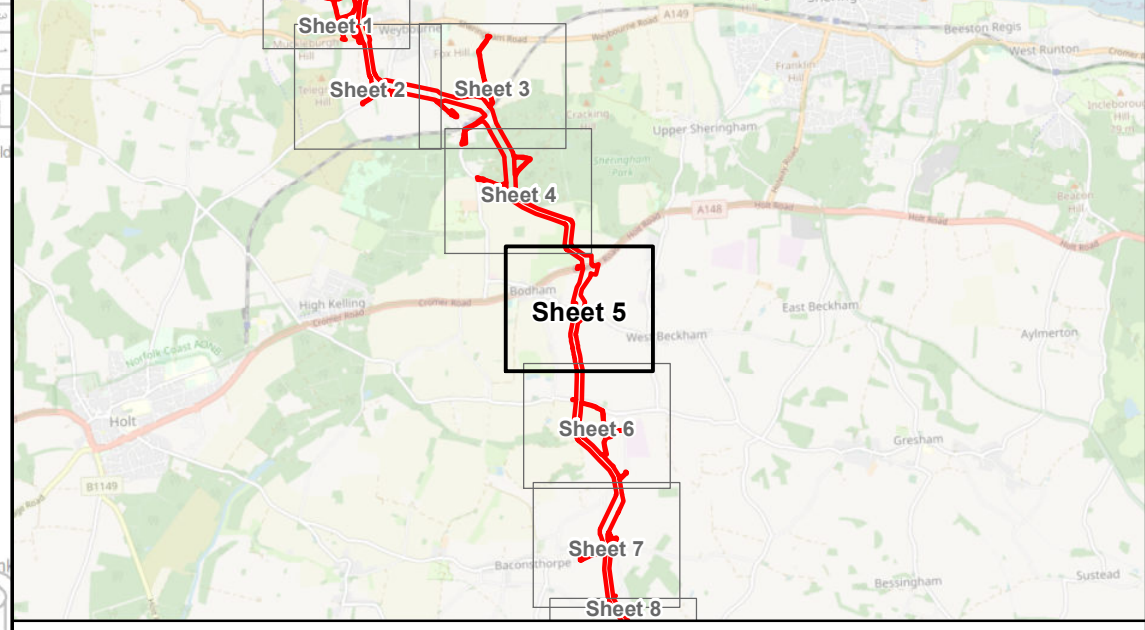
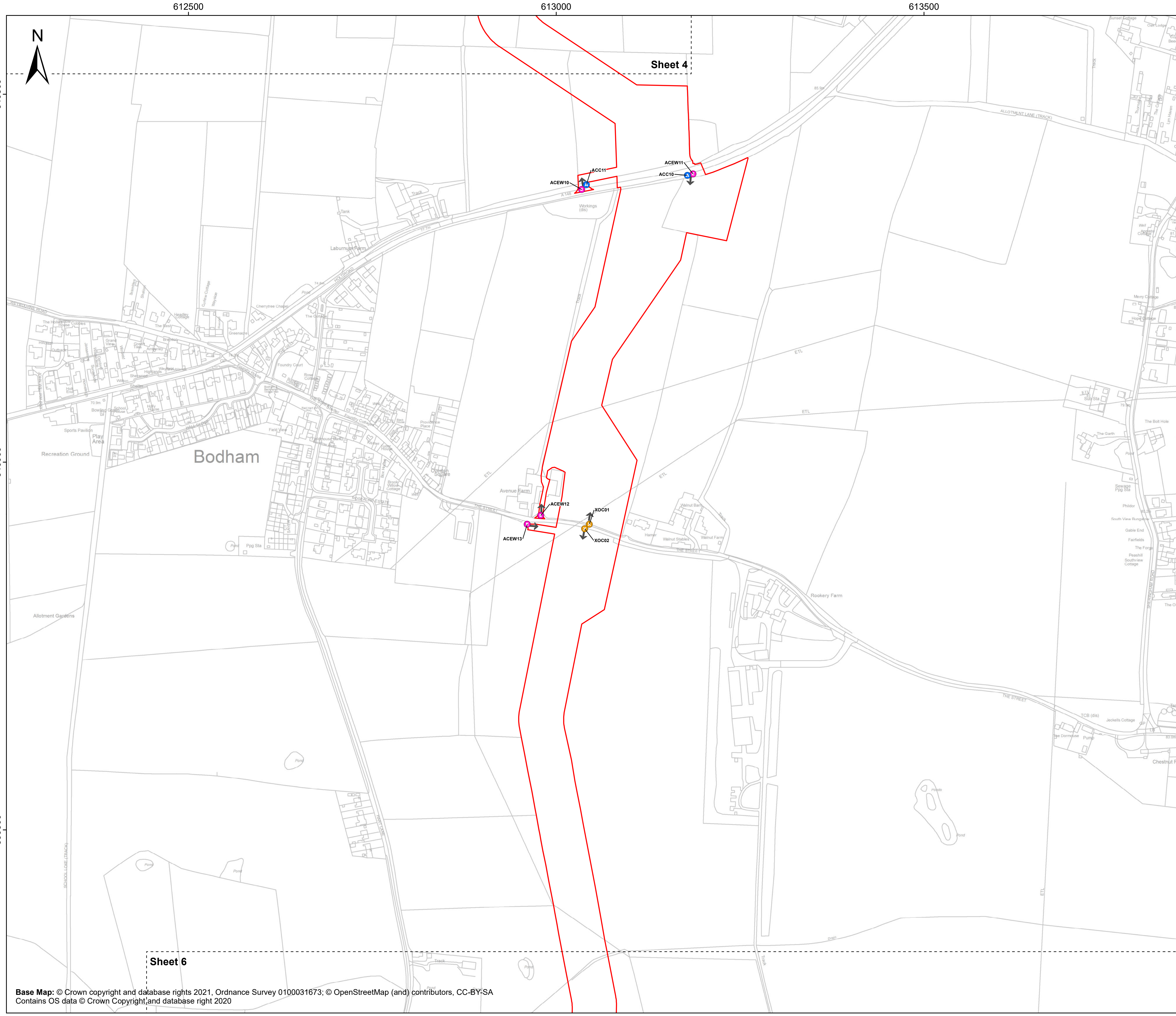
Base Map: © Crown copyright and database rights 2021, Ordnance Survey 0100031673; © OpenStreetMap (and) contributors, CC-BY-SA; Contains OS data © Crown Copyright and database right 2020

# Sheringham Shoal and Dudgeon Extension Projects

Title:  
Access to Works Plan  
Sheet 5 of 40

APFP Regulations Reference: 5(2)(k)  
Application Doc. no.: 2.9

- Legend:
- Order Limits
  - Sheet Boundary
  - Construction Access
  - Early Works Access
  - ✕ Construction Crossing



Coordinate Reference System: British National Grid  
Transformation WGS84: OSGB\_1936\_To\_WGS\_1984\_7

0 100 200 300 Metres  
0 100 200 300 Yards

Scale: 1:2,500 Scale at size: A1

Equinor Doc. no.: C282-RH-Z-GA-00001

REV	DATE	STATUS	DRW	CHK	APR
B	19/08/2022	Second Issue	GC	ST	FM
A	25/03/2022	First Issue	AZ	ST	FM

Base Map: © Crown copyright and database rights 2021, Ordnance Survey 0100031673; © OpenStreetMap (and) contributors, CC-BY-SA  
Contains OS data © Crown Copyright and database right 2020



612500

613000

613500

614000



Sheet 5

# Sheringham Shoal and Dudgeon Extension Projects

Title:

## Access to Works Plan Sheet 6 of 40

APFP Regulations Reference: 5(2)(k)

Application Doc. no.: 2.9

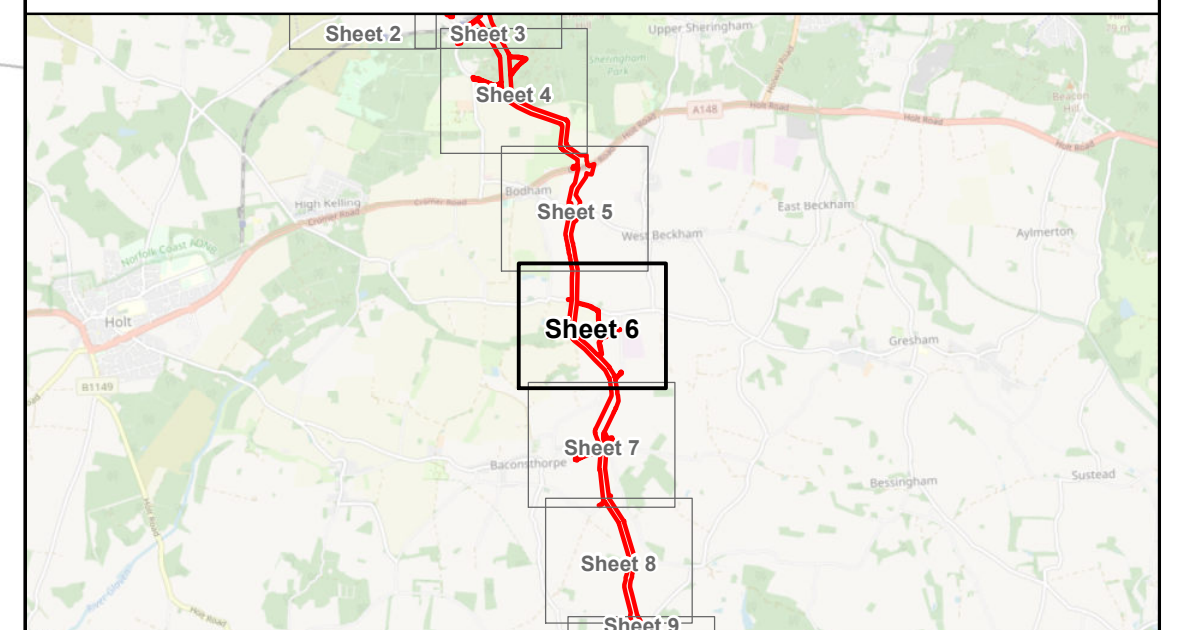
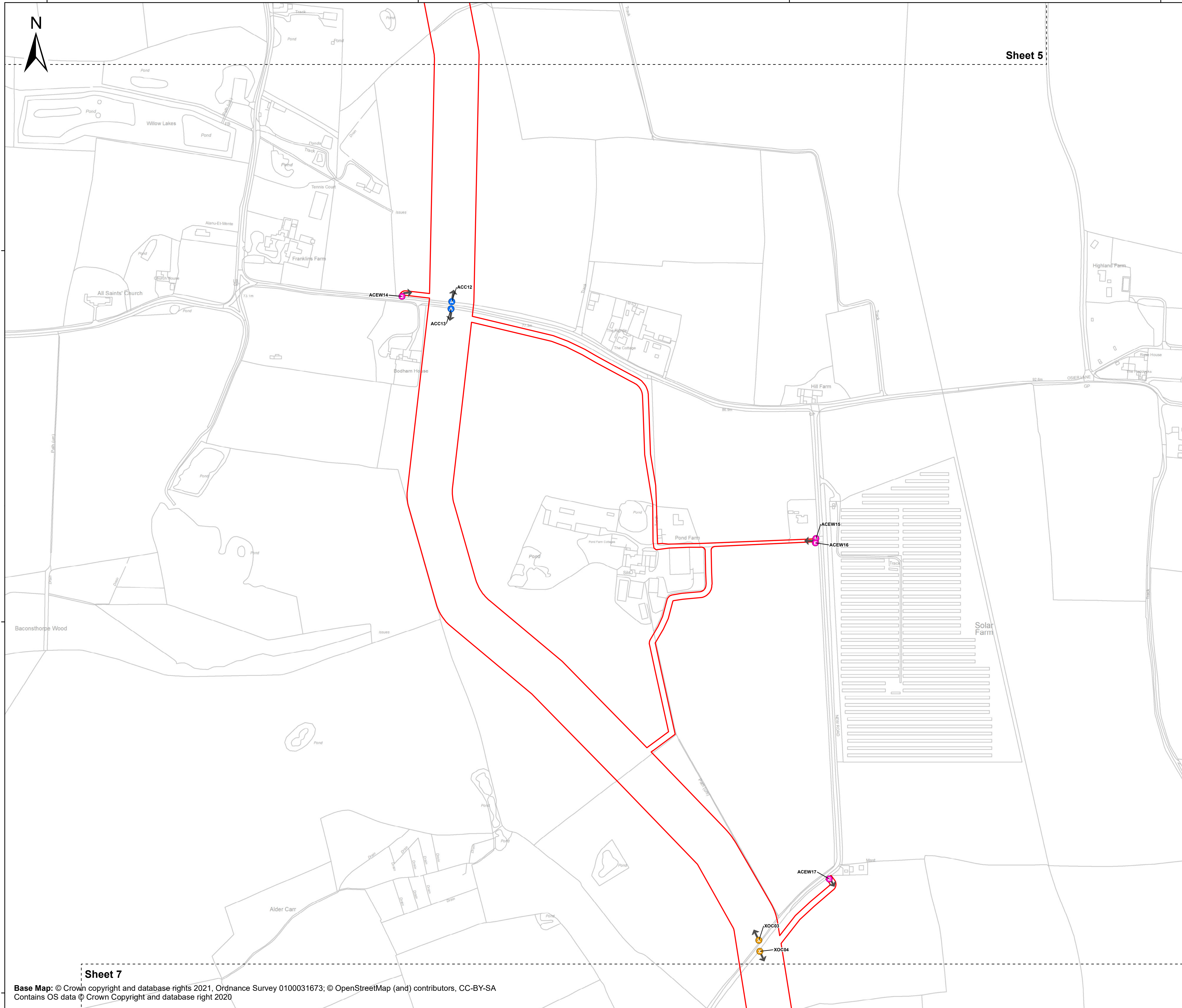
Legend:

- Order Limits
- Sheet Boundary
- + Construction Access
- + Early Works Access
- x Construction Crossing

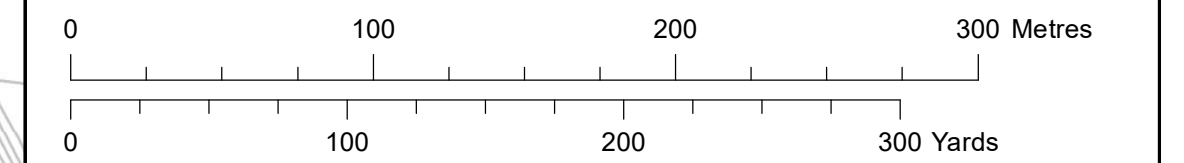
339000

338500

338000



Coordinate Reference System: British National Grid  
Transformation WGS84: OSGB\_1936\_To\_WGS\_1984\_7



Scale: 1:2,500      Scale at size: A1

Equinor Doc. no.: C282-RH-Z-GA-00001

REV	DATE	STATUS	DRW	CHK	APR
B	19/08/2022	Second Issue	GC	ST	FM
A	25/03/2022	First Issue	AZ	ST	FM



Sheet 7

Base Map: © Crown copyright and database rights 2021, Ordnance Survey 0100031673; © OpenStreetMap (and) contributors, CC-BY-SA  
Contains OS data © Crown Copyright and database right 2020



613000

613500

614000

338000

337500

337000



Sheet 6

# Sheringham Shoal and Dudgeon Extension Projects

Title:

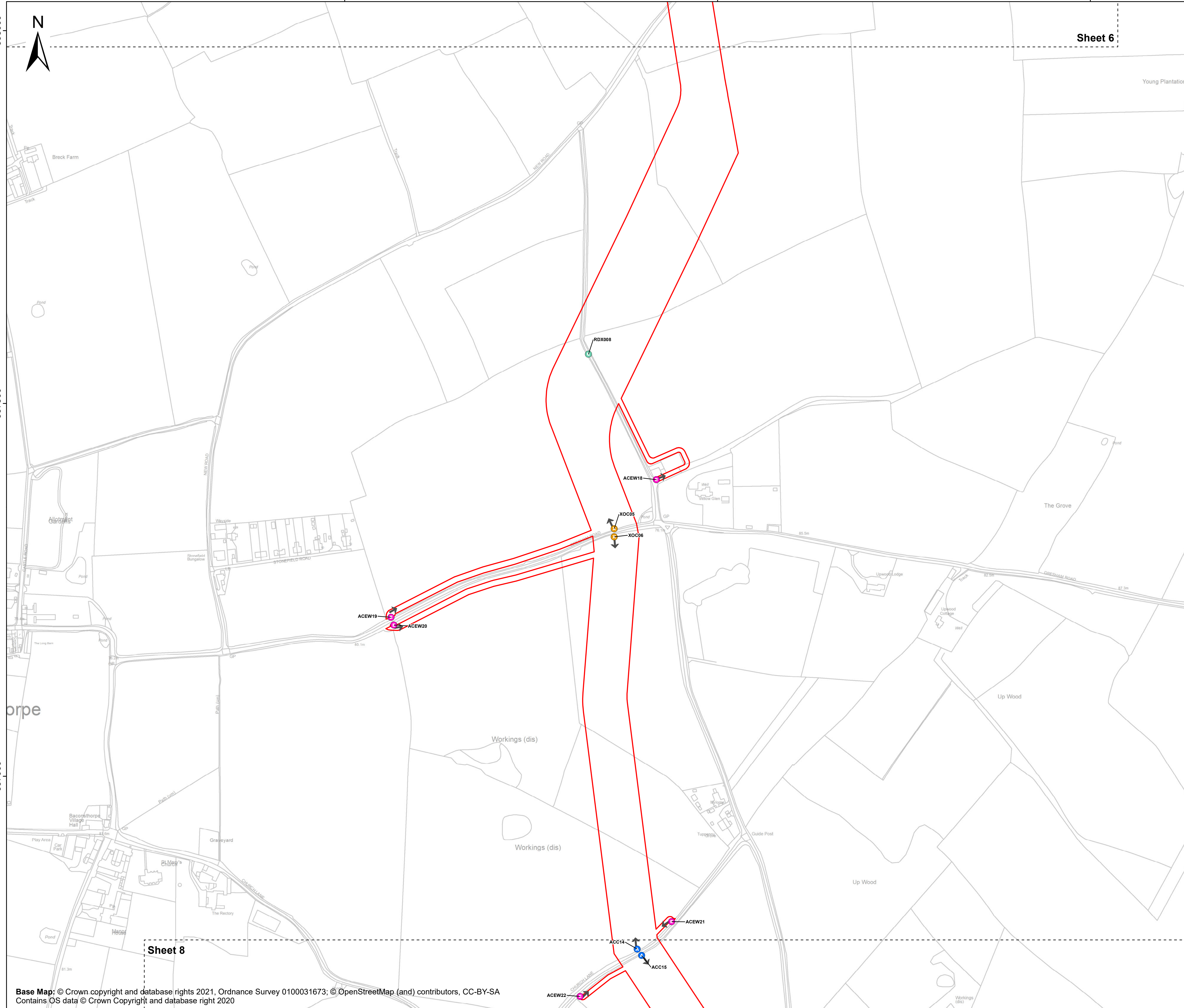
## Access to Works Plan Sheet 7 of 40

APFP Regulations Reference: 5(2)(k)

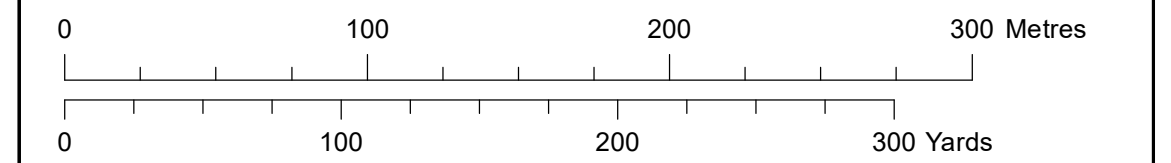
Application Doc. no.: 2.9

Legend:

- Order Limits
- Sheet Boundary
- + Construction Access
- + Early Works Access
- x Construction Crossing
- c Crossing only



Coordinate Reference System: British National Grid  
Transformation WGS84: OSGB\_1936\_To\_WGS\_1984\_7

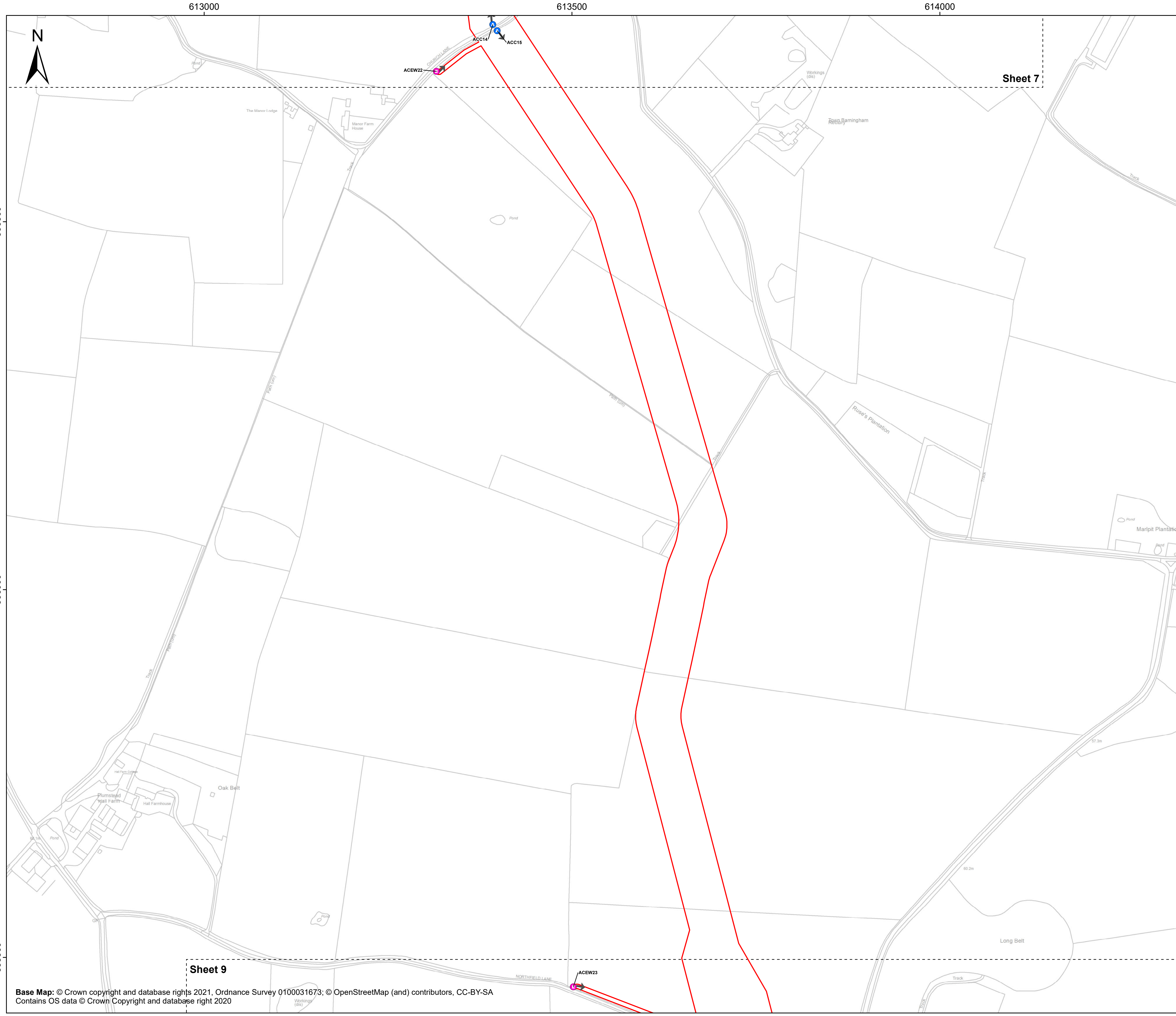


Scale: 1:2,500      Scale at size: A1

Equinor Doc. no.: C282-RH-Z-GA-00001

REV	DATE	STATUS	DRW	CHK	APR
B	19/08/2022	Second Issue	GC	ST	FM
A	25/03/2022	First Issue	AZ	ST	FM





# Sheringham Shoal and Dudgeon Extension Projects

Title:  
**Access to Works Plan**  
Sheet 8 of 40

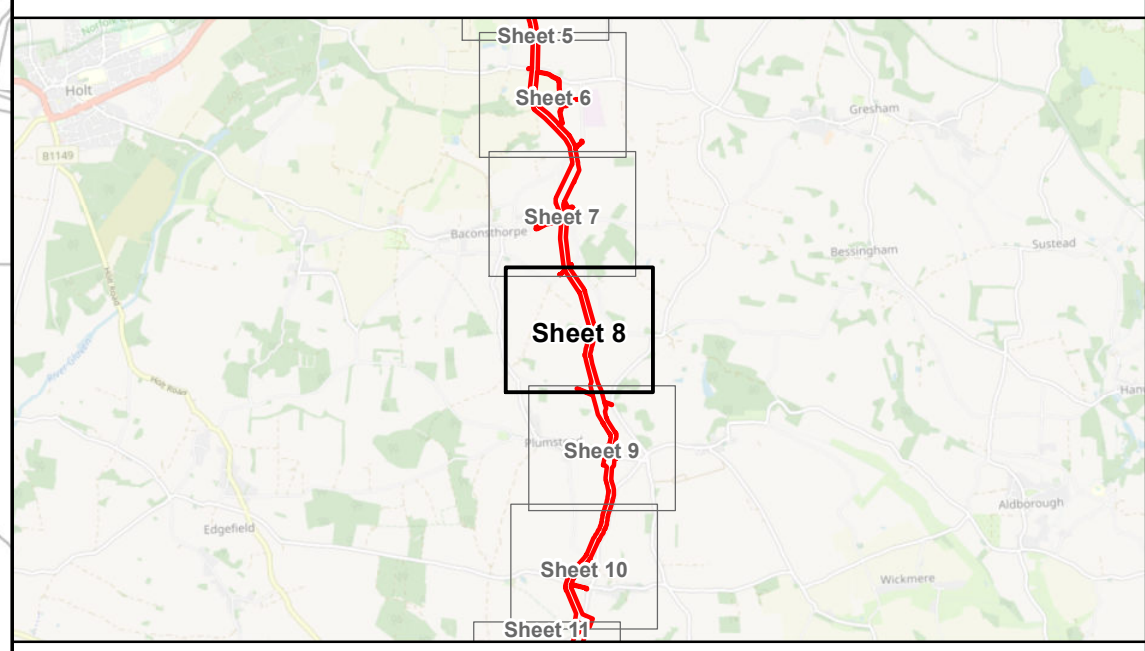
APFP Regulations Reference: 5(2)(k)  
Application Doc. no.: 2.9

**Legend:**

- Order Limits
- Sheet Boundary
- ⓘ Construction Access
- ⓘ Early Works Access

Sheet 7

Sheet 9



Coordinate Reference System: British National Grid  
Transformation WGS84: OSGB\_1936\_To\_WGS\_1984\_7

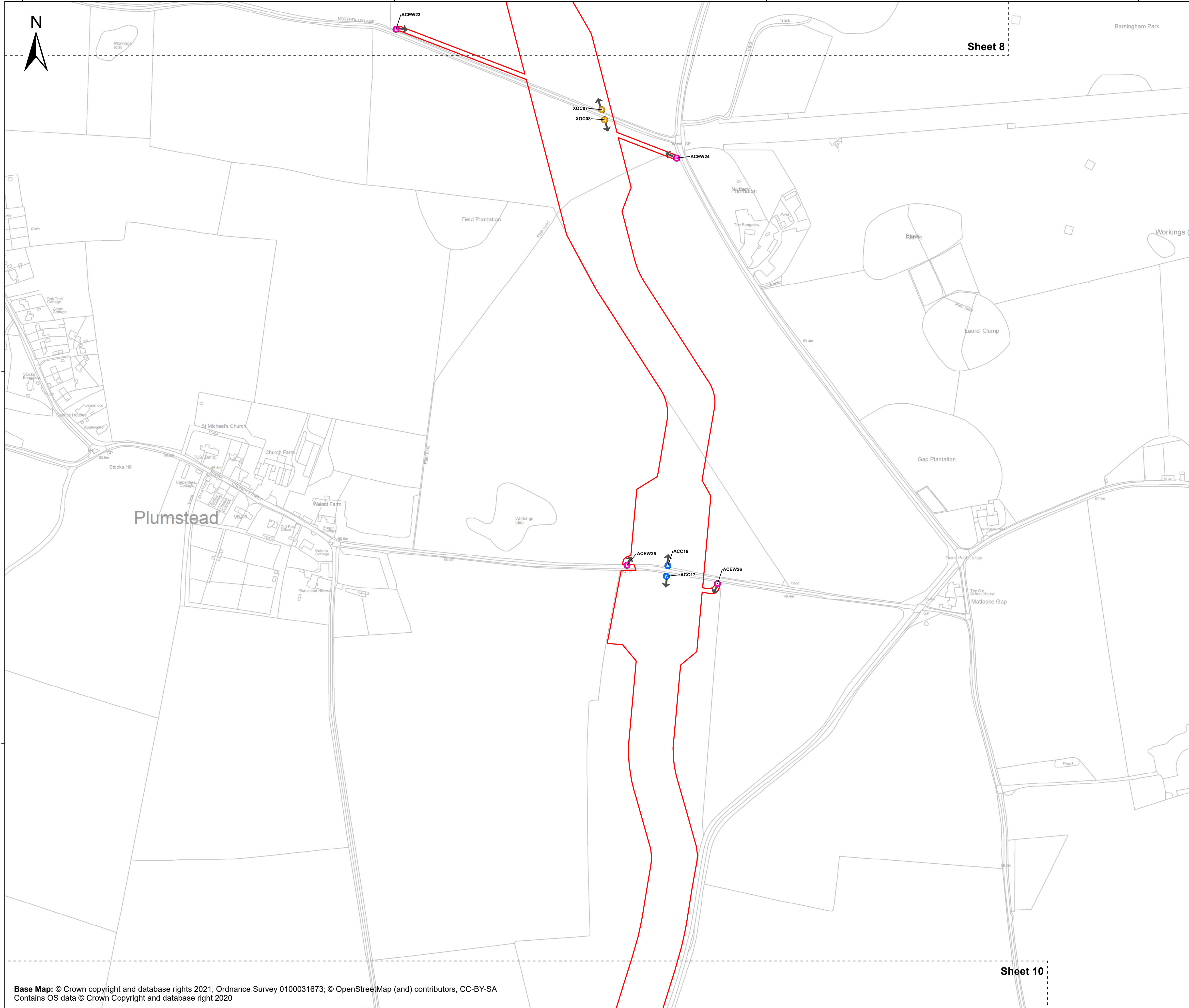
Scale: 1:2,500      Scale at size: A1

Equinor Doc. no.: C282-RH-Z-GA-00001

REV	DATE	STATUS	DRW	CHK	APR
B	19/08/2022	Second Issue	GC	ST	FM
A	25/03/2022	First Issue	AZ	ST	FM



613000 613500 614000 614500

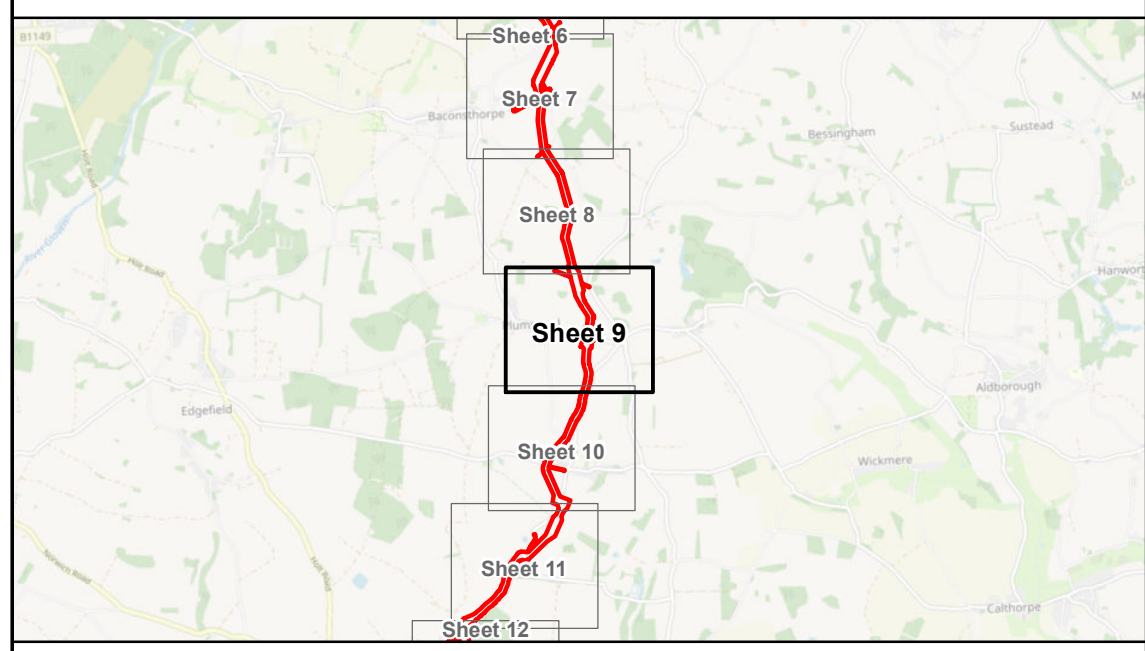


# Sheringham Shoal and Dudgeon Extension Projects

Title:  
**Access to Works Plan**  
Sheet 9 of 40

APFP Regulations Reference: 5(2)(k)  
Application Doc. no.: 2.9

- Legend:
- Order Limits
  - Sheet Boundary
  - + Construction Access
  - + Early Works Access
  - x Construction Crossing



Coordinate Reference System: British National Grid  
Transformation WGS84: OSGB\_1936\_To\_WGS\_1984\_7

Scale: 1:2,500 Scale at size: A1

Equinor Doc. no.: C282-RH-Z-GA-00001

REV	DATE	STATUS	DRW	CHK	APR
B	19/08/2022	Second Issue	GC	ST	FM
A	25/03/2022	First Issue	AZ	ST	FM

Base Map: © Crown copyright and database rights 2021, Ordnance Survey 0100031673; © OpenStreetMap (and) contributors, CC-BY-SA  
Contains OS data © Crown Copyright and database right 2020



Sheet 8

Sheet 10

613000

613500

614000



Sheet 9

# Sheringham Shoal and Dudgeon Extension Projects

Title:

## Access to Works Plan Sheet 10 of 40

APFP Regulations Reference: 5(2)(k)

Application Doc. no.: 2.9

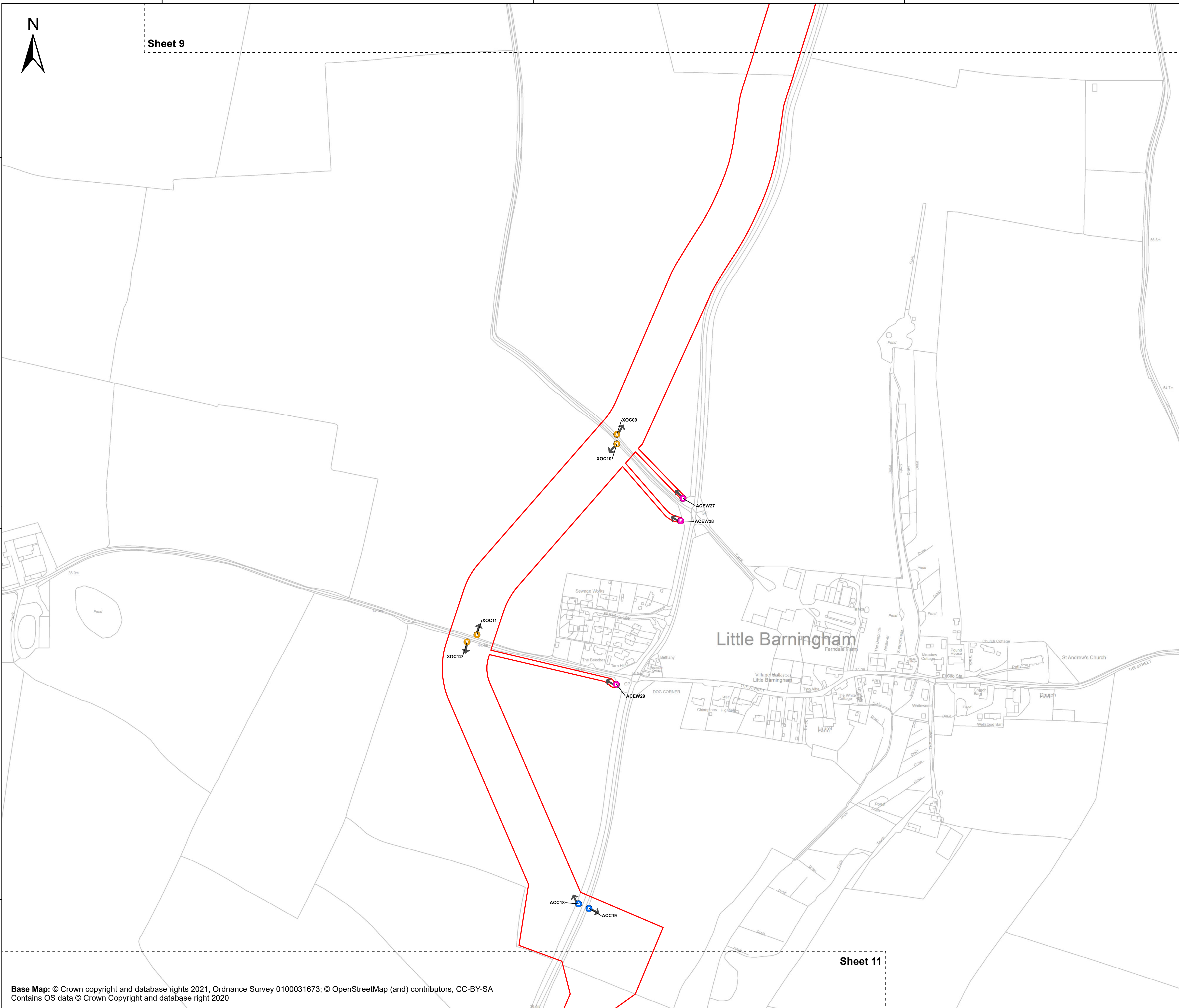
Legend:

- Order Limits
- Sheet Boundary
- Construction Access
- Early Works Access
- ✕ Construction Crossing

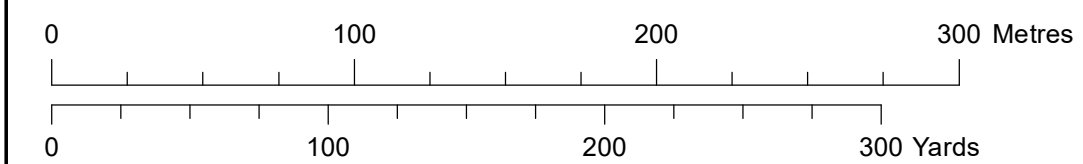
334000

333500

333000



Coordinate Reference System: British National Grid  
Transformation WGS84: OSGB\_1936\_To\_WGS\_1984\_7



Scale: 1:2,500      Scale at size: A1

Equinor Doc. no.: C282-RH-Z-GA-00001

REV	DATE	STATUS	DRW	CHK	APR
B	19/08/2022	Second Issue	GC	ST	FM
A	25/03/2022	First Issue	AZ	ST	FM

Base Map: © Crown copyright and database rights 2021, Ordnance Survey 0100031673; © OpenStreetMap (and) contributors, CC-BY-SA  
Contains OS data © Crown Copyright and database right 2020

Sheet 11



# Sheringham Shoal and Dudgeon Extension Projects

Title:

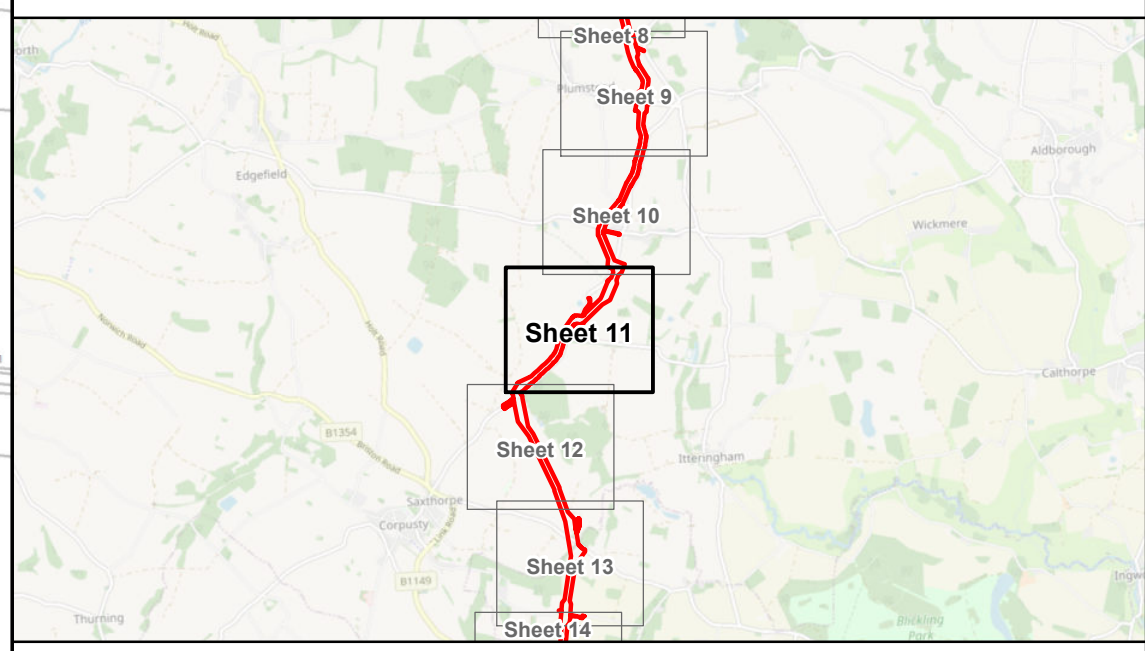
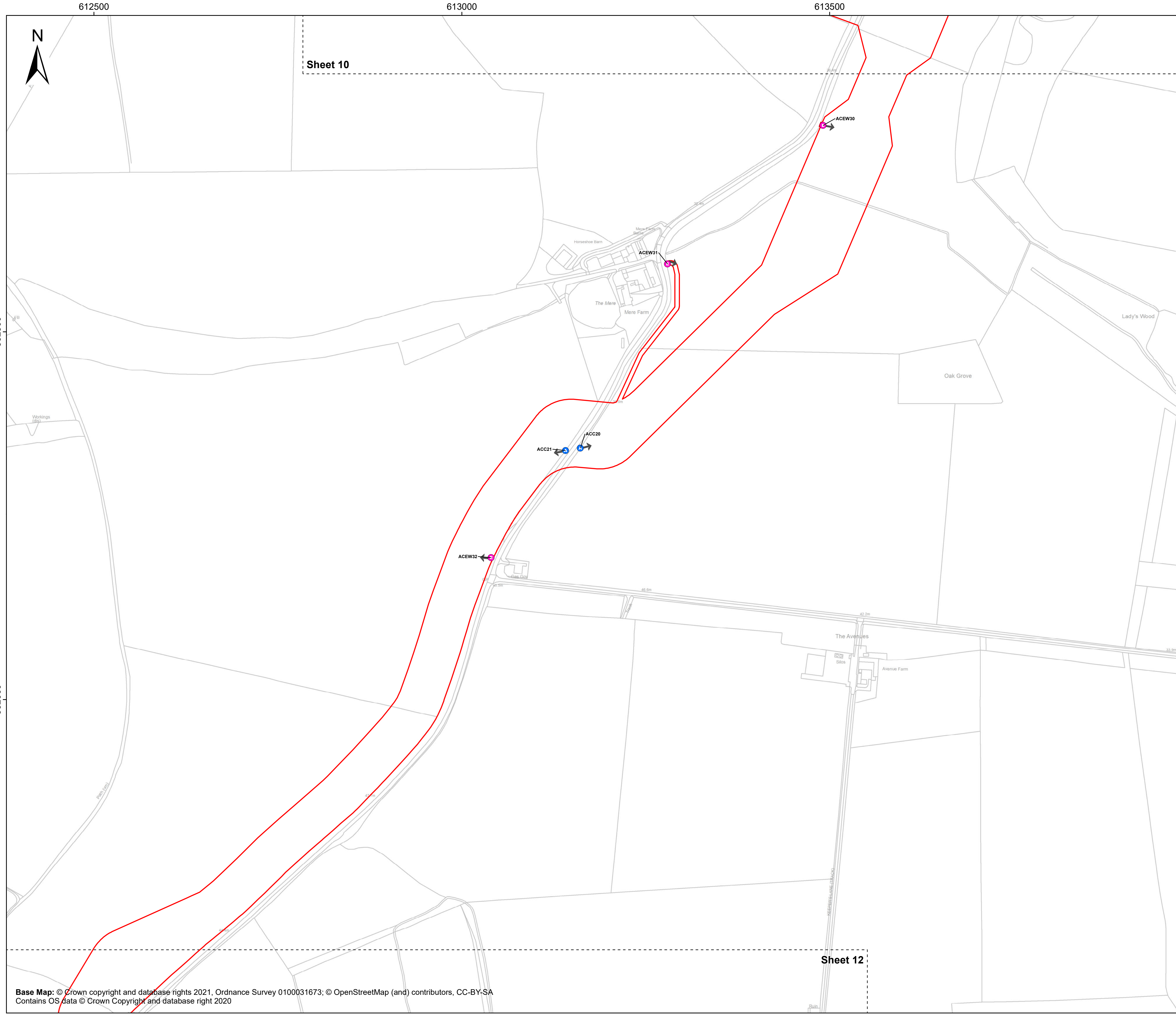
Access to Works Plan  
Sheet 11 of 40

APFP Regulations Reference: 5(2)(k)

Application Doc. no.: 2.9

Legend:

- Order Limits
- Sheet Boundary
- ➔ Construction Access
- Early Works Access



Coordinate Reference System: British National Grid  
Transformation WGS84: OSGB\_1936\_To\_WGS\_1984\_7

0 100 200 300 Metres  
0 100 200 300 Yards

Scale: 1:2,500      Scale at size: A1

Equinor Doc. no.: C282-RH-Z-GA-00001

REV	DATE	STATUS	DRW	CHK	APR
B	19/08/2022	Second Issue	GC	ST	FM
A	25/03/2022	First Issue	AZ	ST	FM

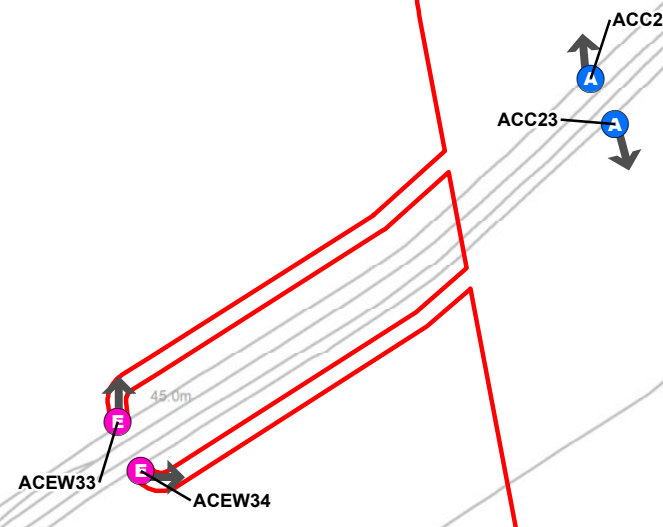
Base Map: © Crown copyright and database rights 2021, Ordnance Survey 0100031673; © OpenStreetMap (and) contributors, CC-BY-SA  
Contains OS data © Crown Copyright and database right 2020



612000 612500 613000 613500



Sheet 11



# Sheringham Shoal and Dudgeon Extension Projects

Title:  
**Access to Works Plan**  
Sheet 12 of 40

APFP Regulations Reference: 5(2)(k)  
Application Doc. no.: 2.9

**Legend:**

- Order Limits
- Sheet Boundary
- ➔ Construction Access
- Early Works Access

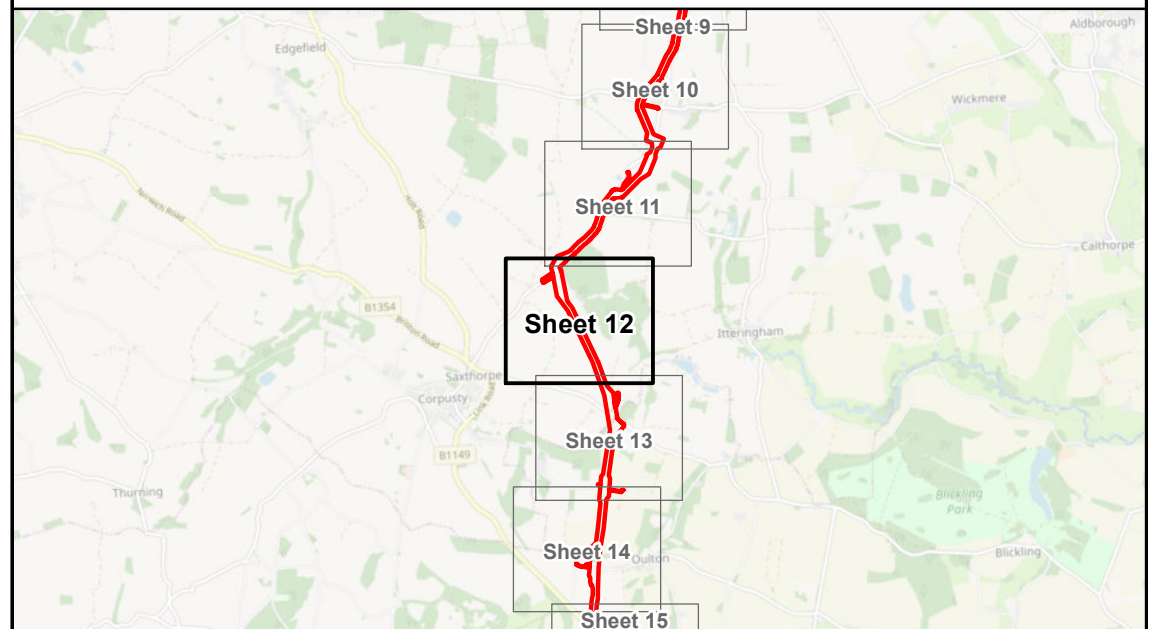
331500

331000

330500

Sheet 13

Base Map: © Crown copyright and database rights 2021, Ordnance Survey 0100031673; © OpenStreetMap (and) contributors, CC-BY-SA  
Contains OS data © Crown Copyright and database right 2020



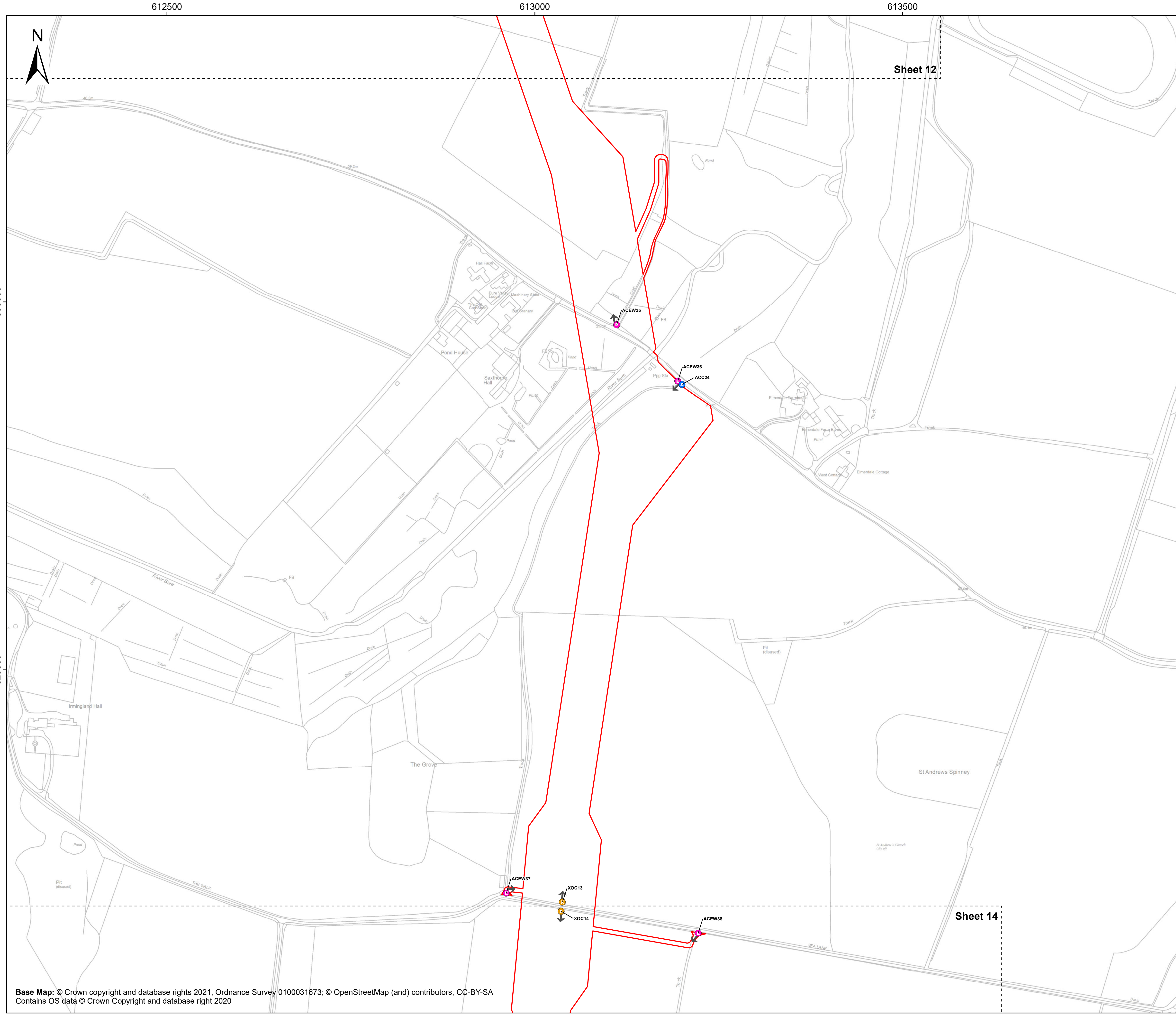
Coordinate Reference System: British National Grid  
Transformation WGS84: OSGB\_1936\_To\_WGS\_1984\_7

Scale: 1:2,500 Scale at size: A1

Equinor Doc. no.: C282-RH-Z-GA-00001

REV	DATE	STATUS	DRW	CHK	APR
B	19/08/2022	Second Issue	GC	ST	FM
A	25/03/2022	First Issue	AZ	ST	FM



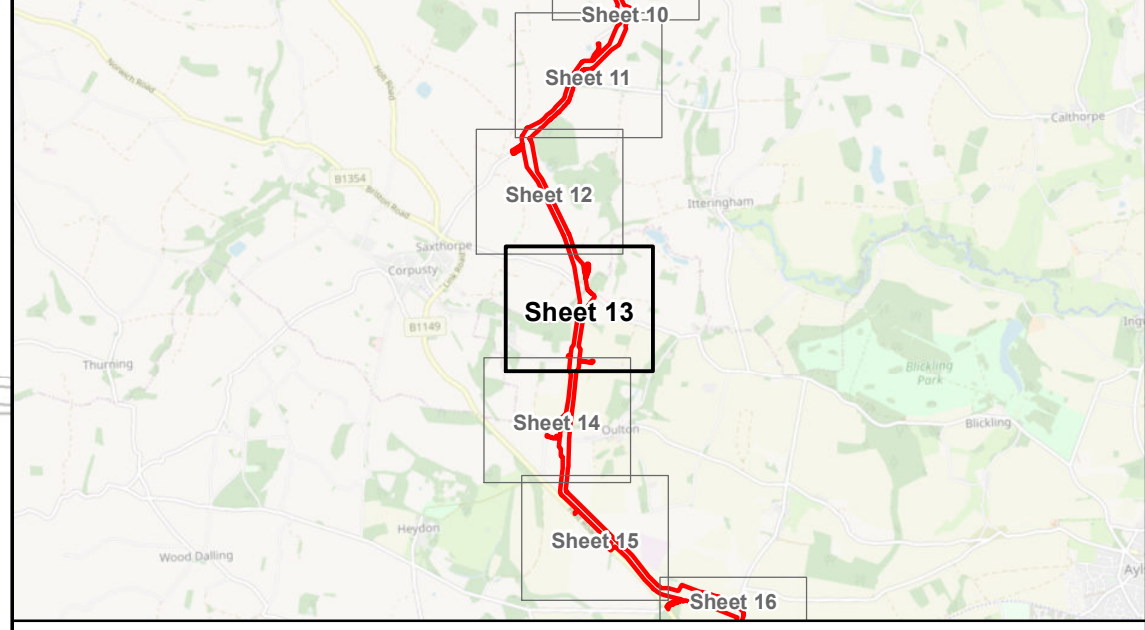


# Sheringham Shoal and Dudgeon Extension Projects

Title:  
**Access to Works Plan**  
Sheet 13 of 40

APFP Regulations Reference: 5(2)(k)  
Application Doc. no.: 2.9

- Legend:
- Order Limits
  - Sheet Boundary
  - + Construction Access
  - + Early Works Access
  - x Construction Crossing



Coordinate Reference System: British National Grid  
Transformation WGS84: OSGB\_1936\_To\_WGS\_1984\_7

0 100 200 300 Metres  
0 100 200 300 Yards

Scale: 1:2,500 Scale at size: A1

Equinor Doc. no.: C282-RH-Z-GA-00001

REV	DATE	STATUS	DRW	CHK	APR
B	19/08/2022	Second Issue	GC	ST	FM
A	25/03/2022	First Issue	AZ	ST	FM



Base Map: © Crown copyright and database rights 2021, Ordnance Survey 0100031673; © OpenStreetMap (and) contributors, CC-BY-SA  
Contains OS data © Crown Copyright and database right 2020

612500

613000

613500

329000

328500

328000



Sheet 13

Sheet 15

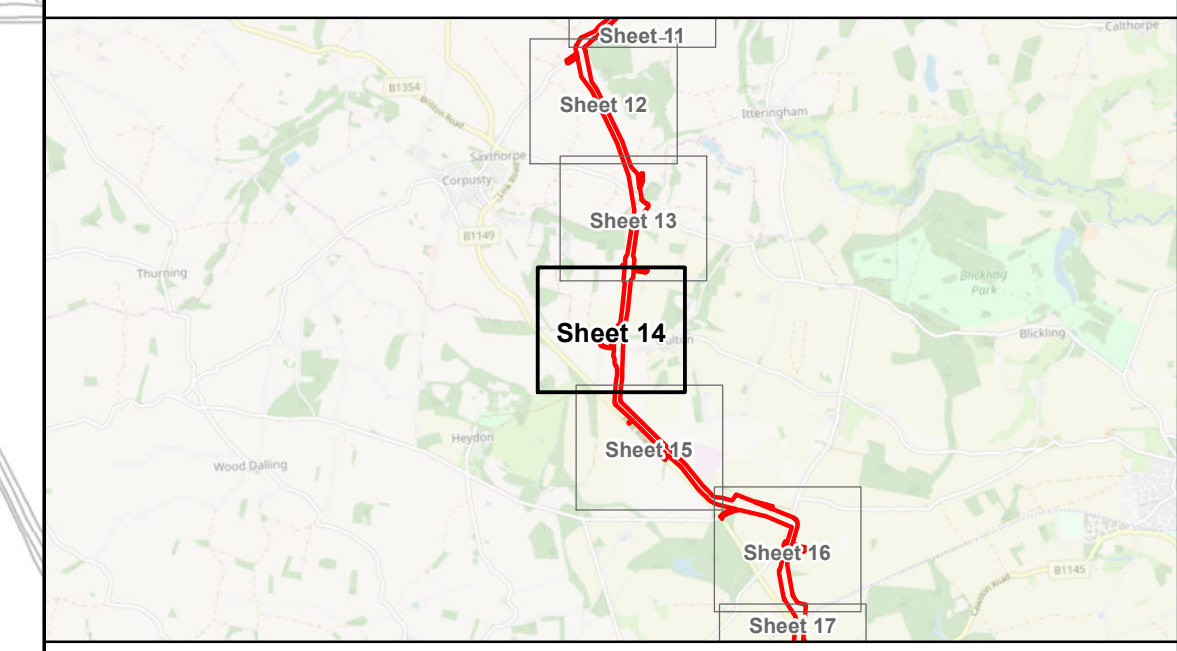
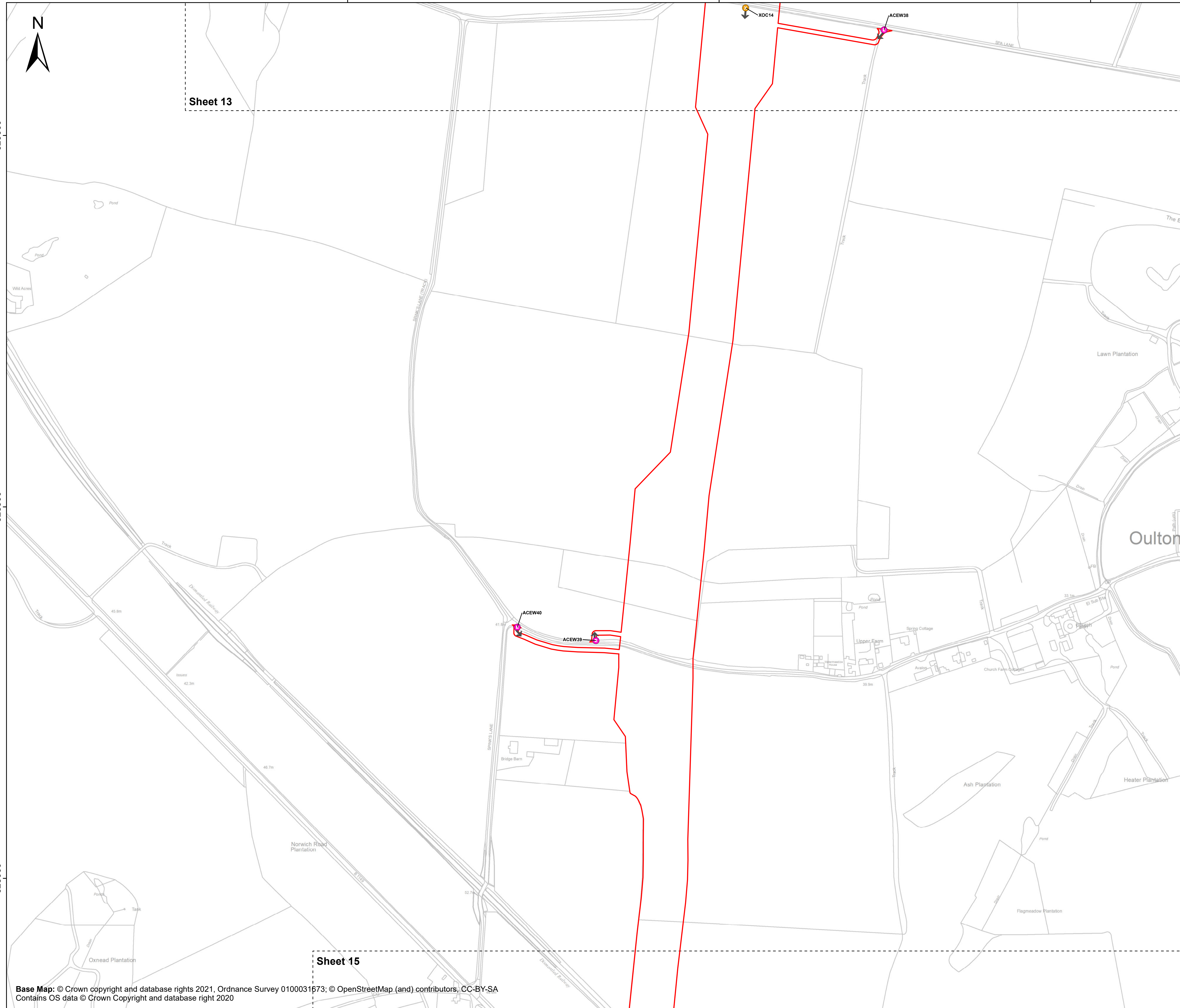
# Sheringham Shoal and Dudgeon Extension Projects

Title:  
**Access to Works Plan**  
Sheet 14 of 40

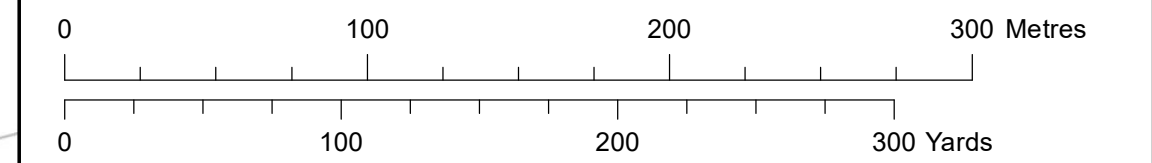
APFP Regulations Reference: 5(2)(k)  
Application Doc. no.: 2.9

### Legend:

- Order Limits
- Sheet Boundary
- Early Works Access
- ✕ Construction Crossing



Coordinate Reference System: British National Grid  
Transformation WGS84: OSGB\_1936\_To\_WGS\_1984\_7



Scale: 1:2,500      Scale at size: A1

Equinor Doc. no.: C282-RH-Z-GA-00001

REV	DATE	STATUS	DRW	CHK	APR
B	19/08/2022	Second Issue	GC	ST	FM
A	25/03/2022	First Issue	AZ	ST	FM





612500 613000 613500 614000



Sheet 14

Sheet 16

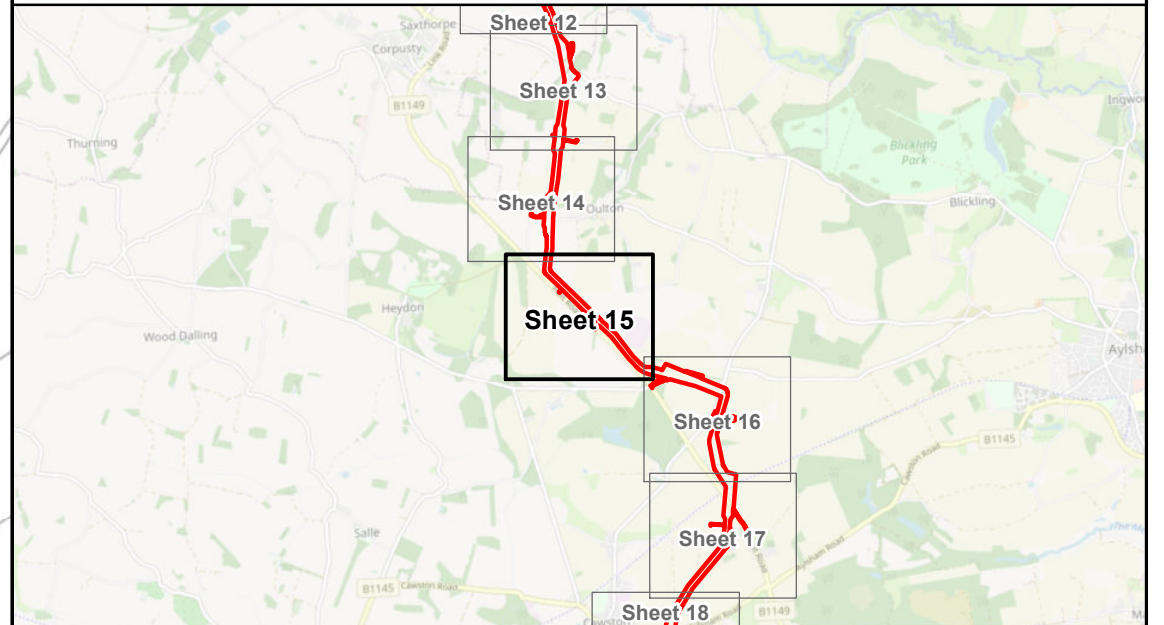
# Sheringham Shoal and Dudgeon Extension Projects

Title:  
**Access to Works Plan**  
Sheet 15 of 40

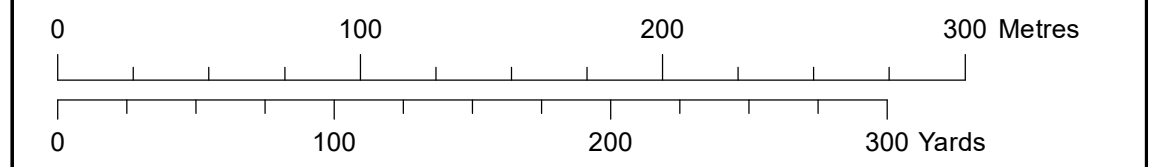
APFP Regulations Reference: 5(2)(k)  
Application Doc. no.: 2.9

**Legend:**

- Order Limits
- Sheet Boundary
- Construction Access
- Early Works Access



Coordinate Reference System: British National Grid  
Transformation WGS84: OSGB\_1936\_To\_WGS\_1984\_7



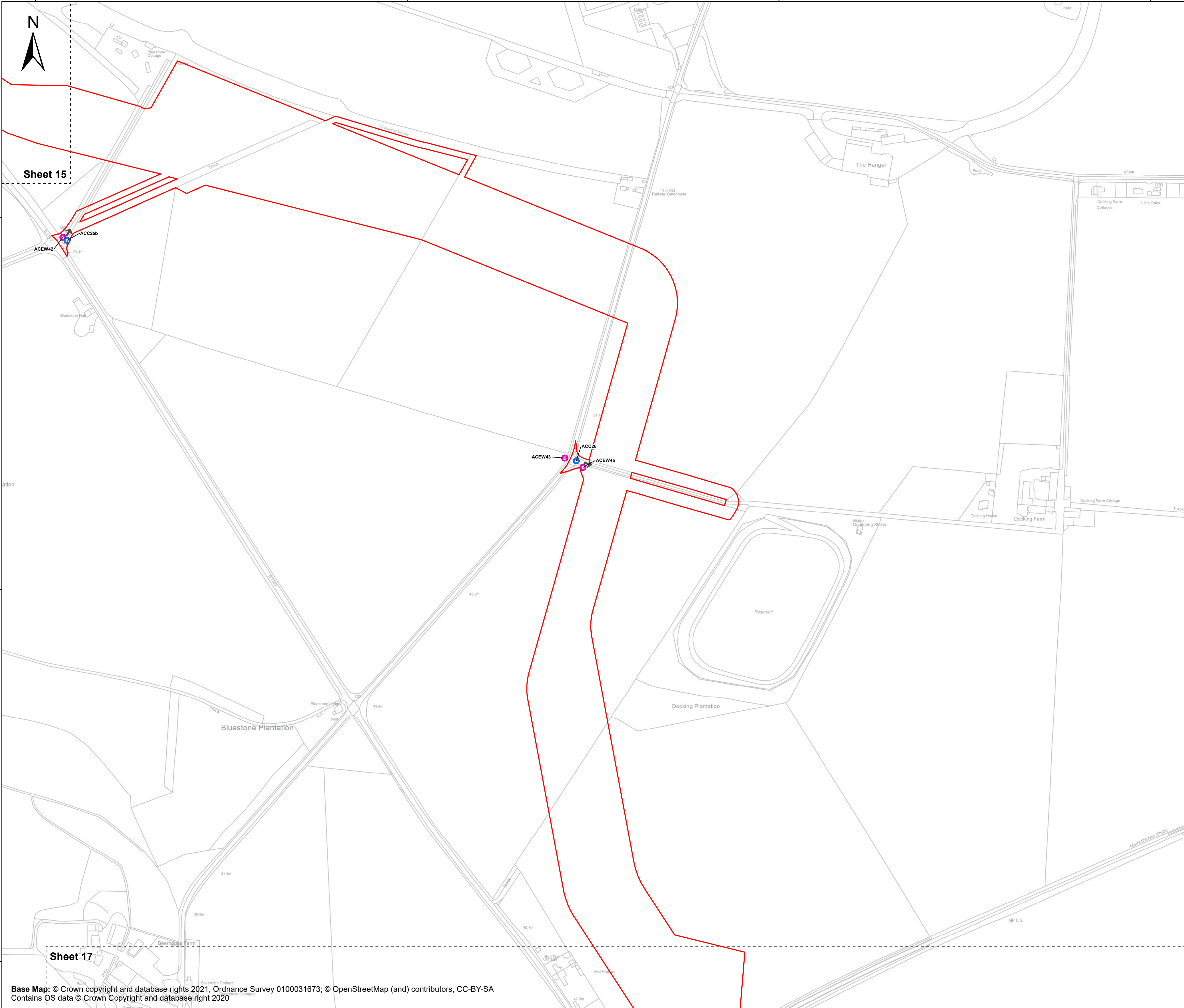
Scale: 1:2,500 Scale at size: A1

Equinor Doc. no.: C282-RH-Z-GA-00001

REV	DATE	STATUS	DRW	CHK	APR
B	19/08/2022	Second Issue	GC	ST	FM
A	25/03/2022	First Issue	AZ	ST	FM



614000 614500 615000 615500



# Sheringham Shoal and Dudgeon Extension Projects

Title:  
**Access to Works Plan**  
Sheet 16 of 40

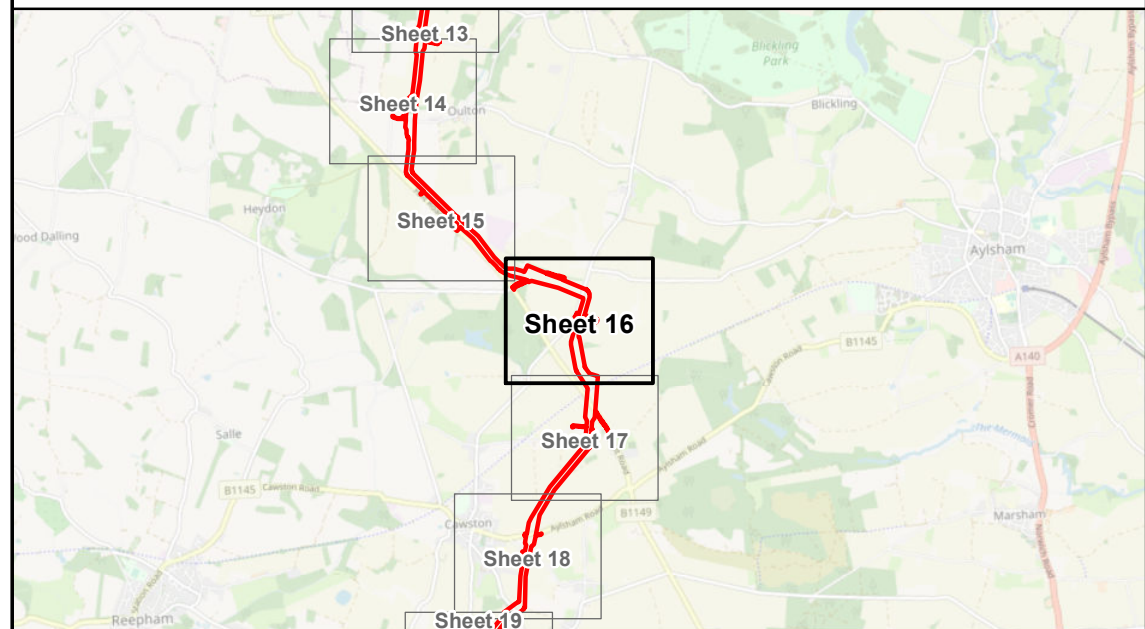
APFP Regulations Reference: 5(2)(k)  
Application Doc. no.: 2.9

**Legend:**

- Order Limits
- Sheet Boundary
- ⊕ Construction Access
- ⊕ Early Works Access

Sheet 15

Sheet 17



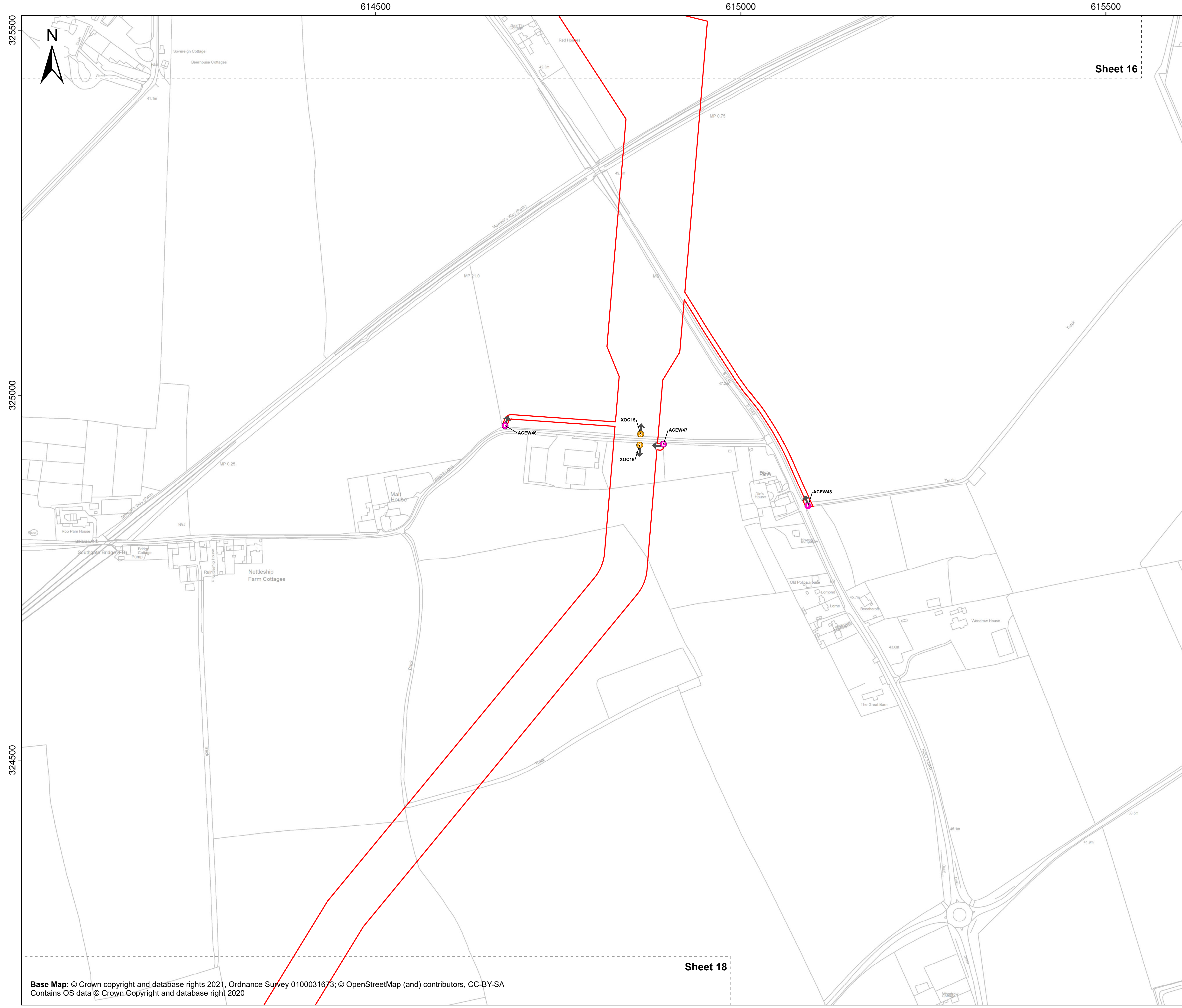
Coordinate Reference System: British National Grid  
Transformation WGS84: OSGB\_1936\_To\_WGS\_1984\_7

Scale: 1:2,500 Scale at size: A1

Equinor Doc. no.: C282-RH-Z-GA-00001

REV	DATE	STATUS	DRW	CHK	APR
B	19/08/2022	Second Issue	GC	ST	FM
A	25/03/2022	First Issue	AZ	ST	FM





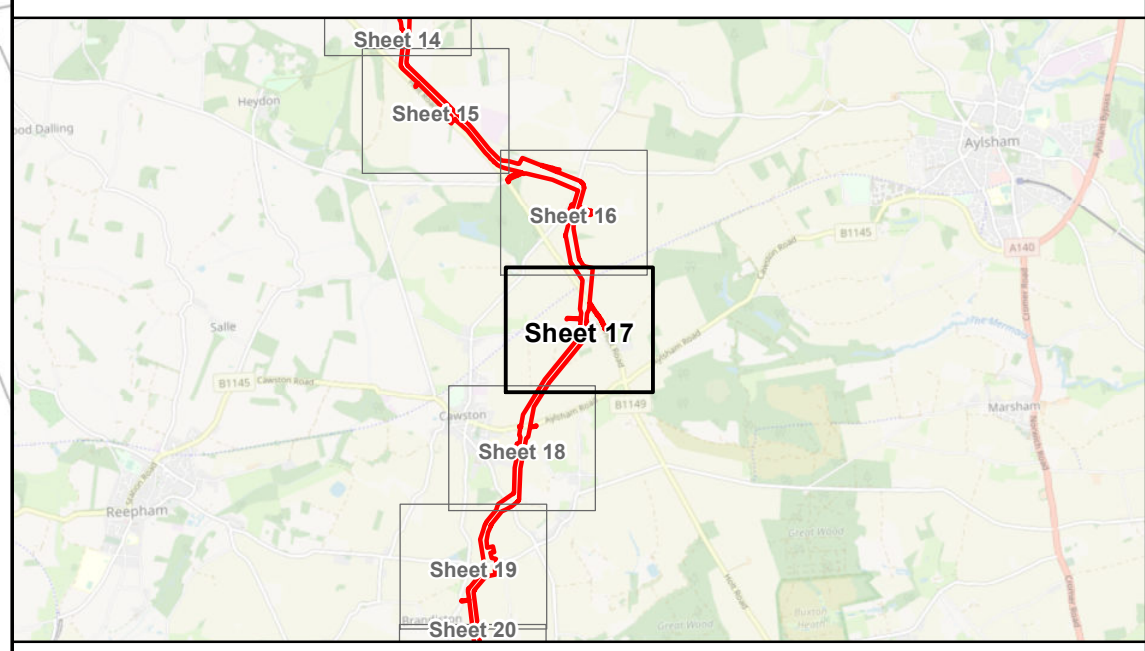
# Sheringham Shoal and Dudgeon Extension Projects

Title:  
**Access to Works Plan**  
Sheet 17 of 40

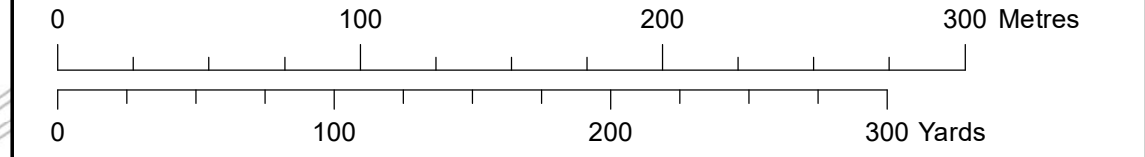
APFP Regulations Reference: 5(2)(k)  
Application Doc. no.: 2.9

**Legend:**

- Order Limits
- Sheet Boundary
- Early Works Access
- ✕ Construction Crossing



Coordinate Reference System: British National Grid  
Transformation WGS84: OSGB\_1936\_To\_WGS\_1984\_7

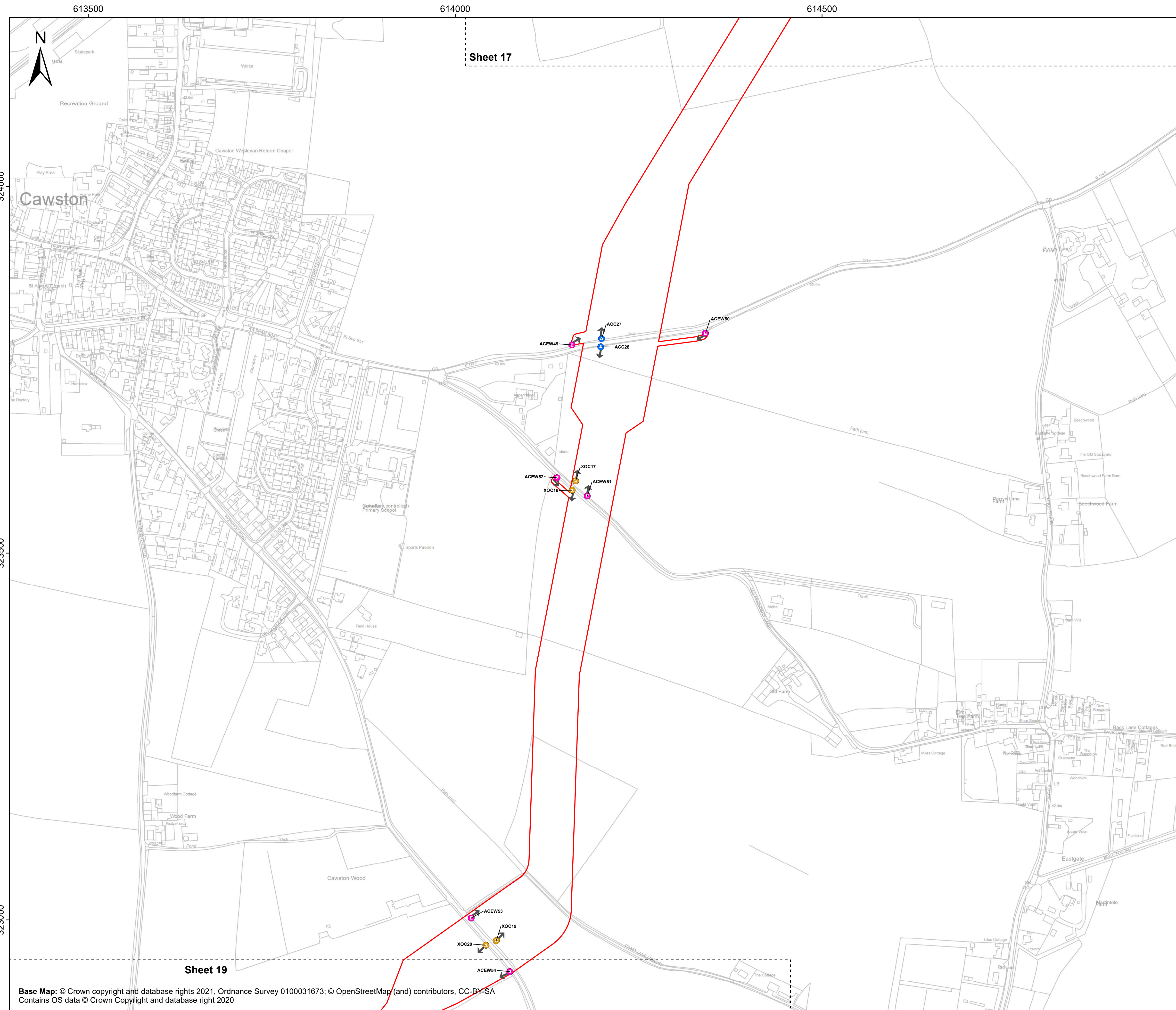


Scale: 1:2,500      Scale at size: A1

Equinor Doc. no.: C282-RH-Z-GA-00001

REV	DATE	STATUS	DRW	CHK	APR
B	19/08/2022	Second Issue	GC	ST	FM
A	25/03/2022	First Issue	AZ	ST	FM



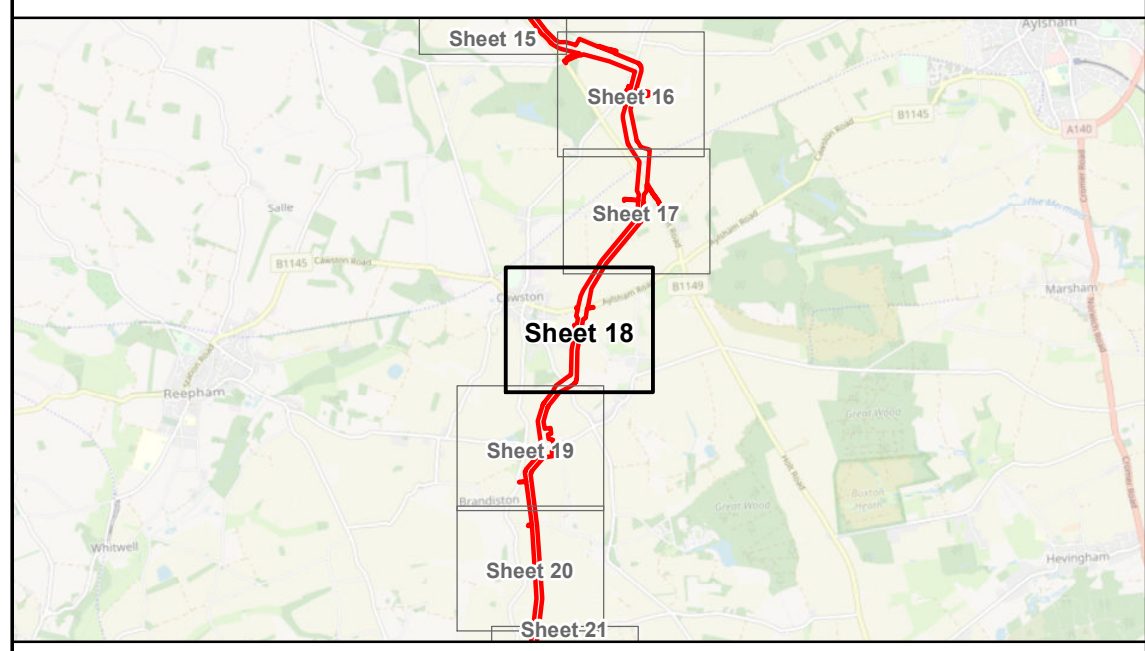


# Sheringham Shoal and Dudgeon Extension Projects

Title:  
**Access to Works Plan**  
Sheet 18 of 40

APFP Regulations Reference: 5(2)(k)  
Application Doc. no.: 2.9

- Legend:
- Order Limits
  - Sheet Boundary
  - ➔ Construction Access
  - ⦿ Early Works Access
  - ✕ Construction Crossing



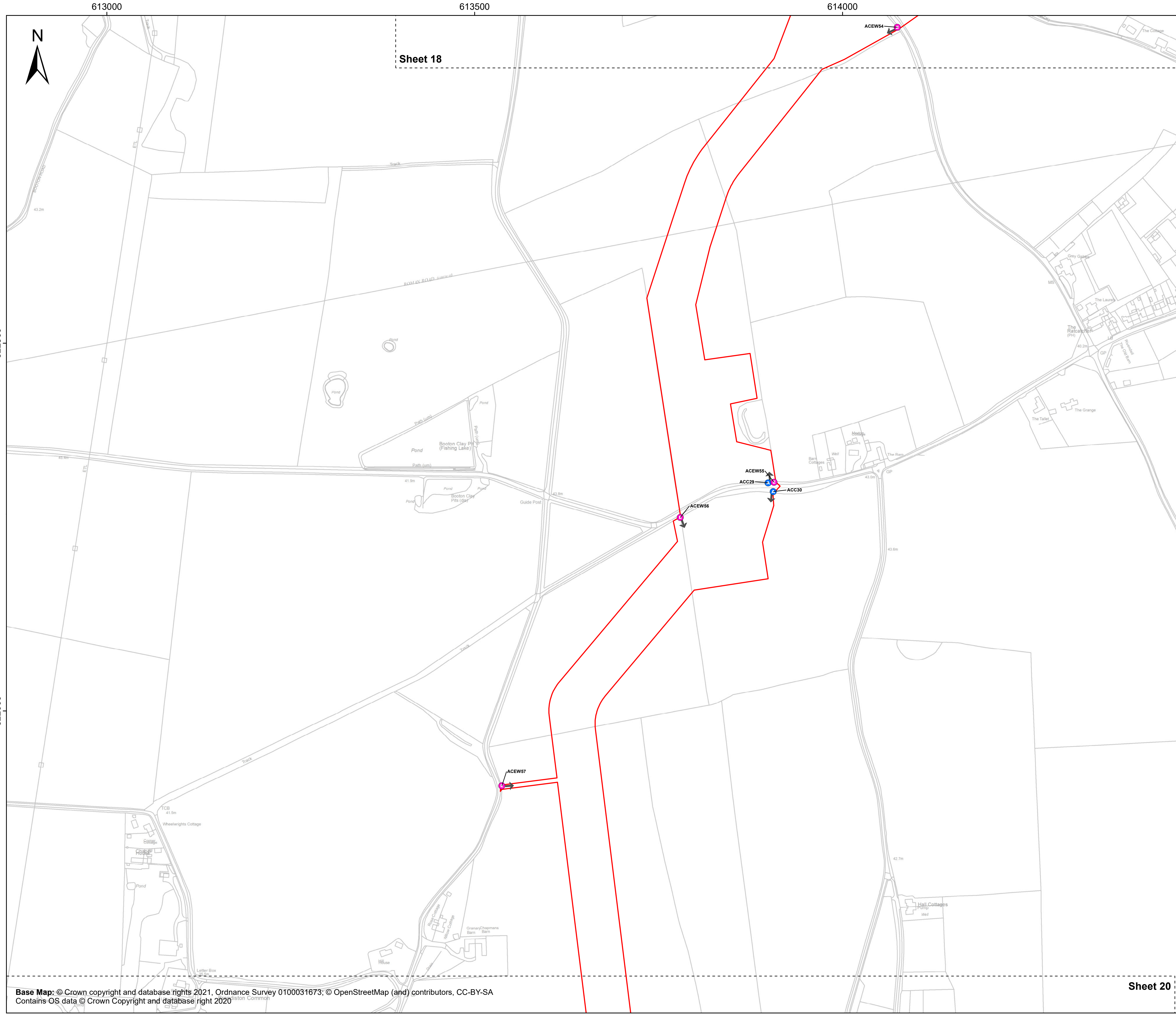
Coordinate Reference System: British National Grid  
Transformation WGS84: OSGB\_1936\_To\_WGS\_1984\_7

Scale: 1:2,500      Scale at size: A1

Equinor Doc. no.: C282-RH-Z-GA-00001

REV	DATE	STATUS	DRW	CHK	APR
B	19/08/2022	Second Issue	GC	ST	FM
A	25/03/2022	First Issue	AZ	ST	FM



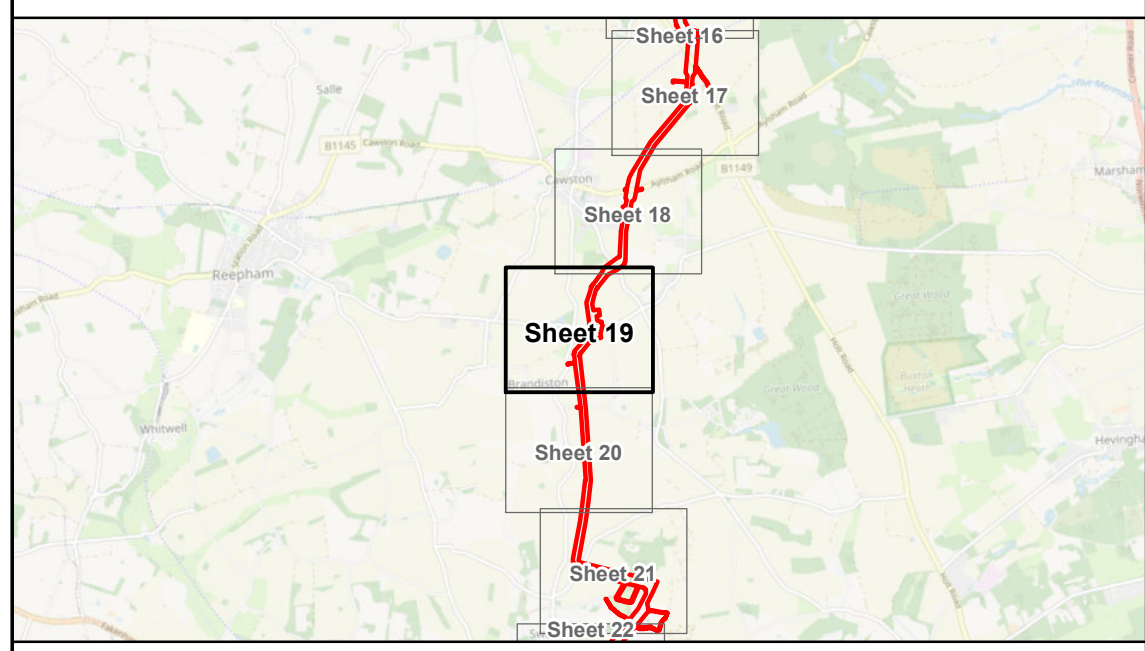


# Sheringham Shoal and Dudgeon Extension Projects

Title:  
Access to Works Plan  
Sheet 19 of 40

APFP Regulations Reference: 5(2)(k)  
Application Doc. no.: 2.9

- Legend:
- Order Limits
  - Sheet Boundary
  - Construction Access
  - Early Works Access



Coordinate Reference System: British National Grid  
Transformation OSGB\_1936\_To\_WGS\_1984\_7

Scale: 1:2,500      Scale at size: A1

Equinor Doc. no.: C282-RH-Z-GA-00001

REV	DATE	STATUS	DRW	CHK	APR
B	19/08/2022	Second Issue	GC	ST	FM
A	25/03/2022	First Issue	AZ	ST	FM





613500

614000

614500

Sheet 20

# Sheringham Shoal and Dudgeon Extension Projects

Title:

## Access to Works Plan Sheet 21 of 40

APFP Regulations Reference: 5(2)(k)

Application Doc. no.: 2.9

Legend:

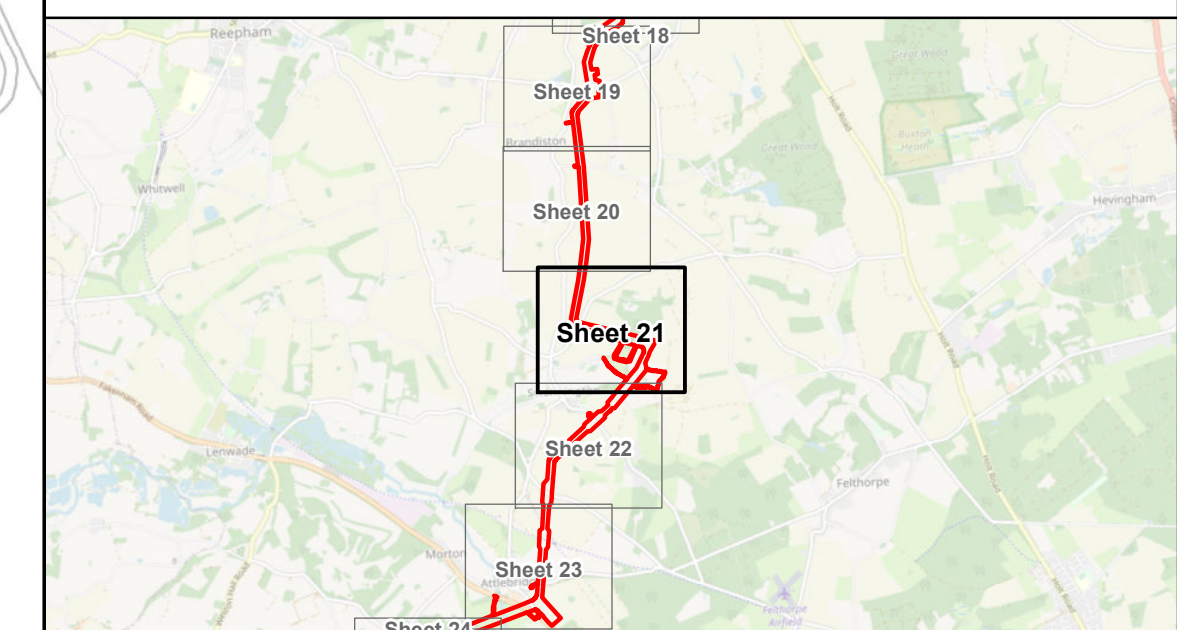
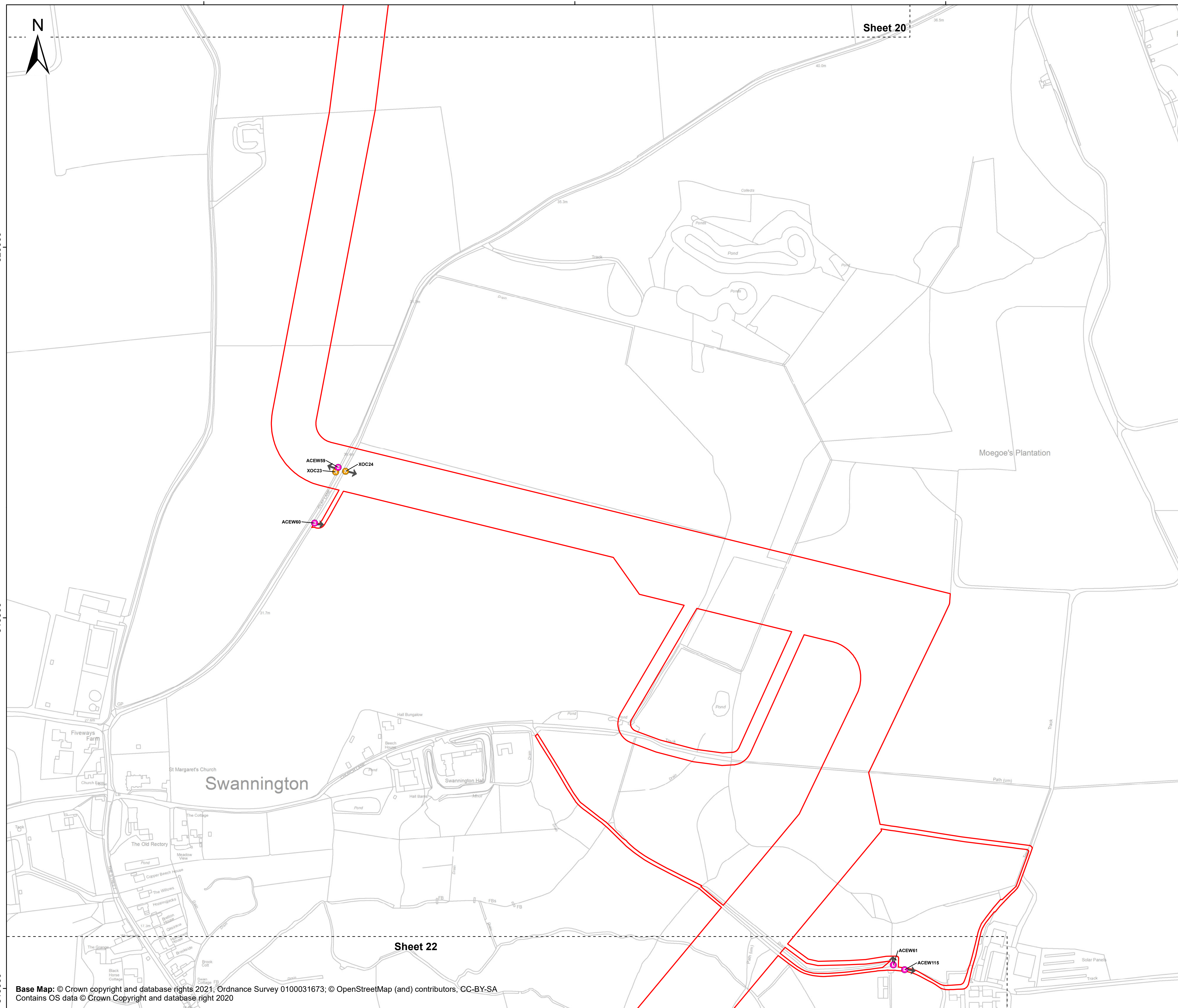
- Order Limits
- Sheet Boundary
- Early Works Access
- ✕ Construction Crossing



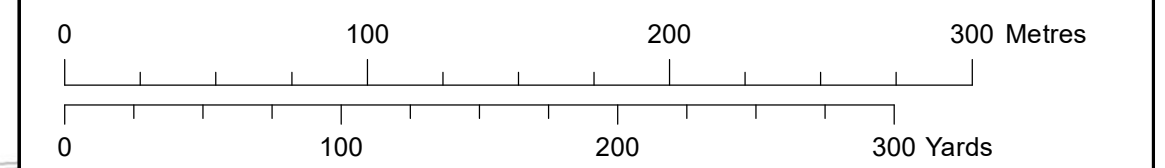
320000

319500

319000



Coordinate Reference System: British National Grid  
Transformation WGS84: OSGB\_1936\_To\_WGS\_1984\_7



Scale: 1:2,500      Scale at size: A1

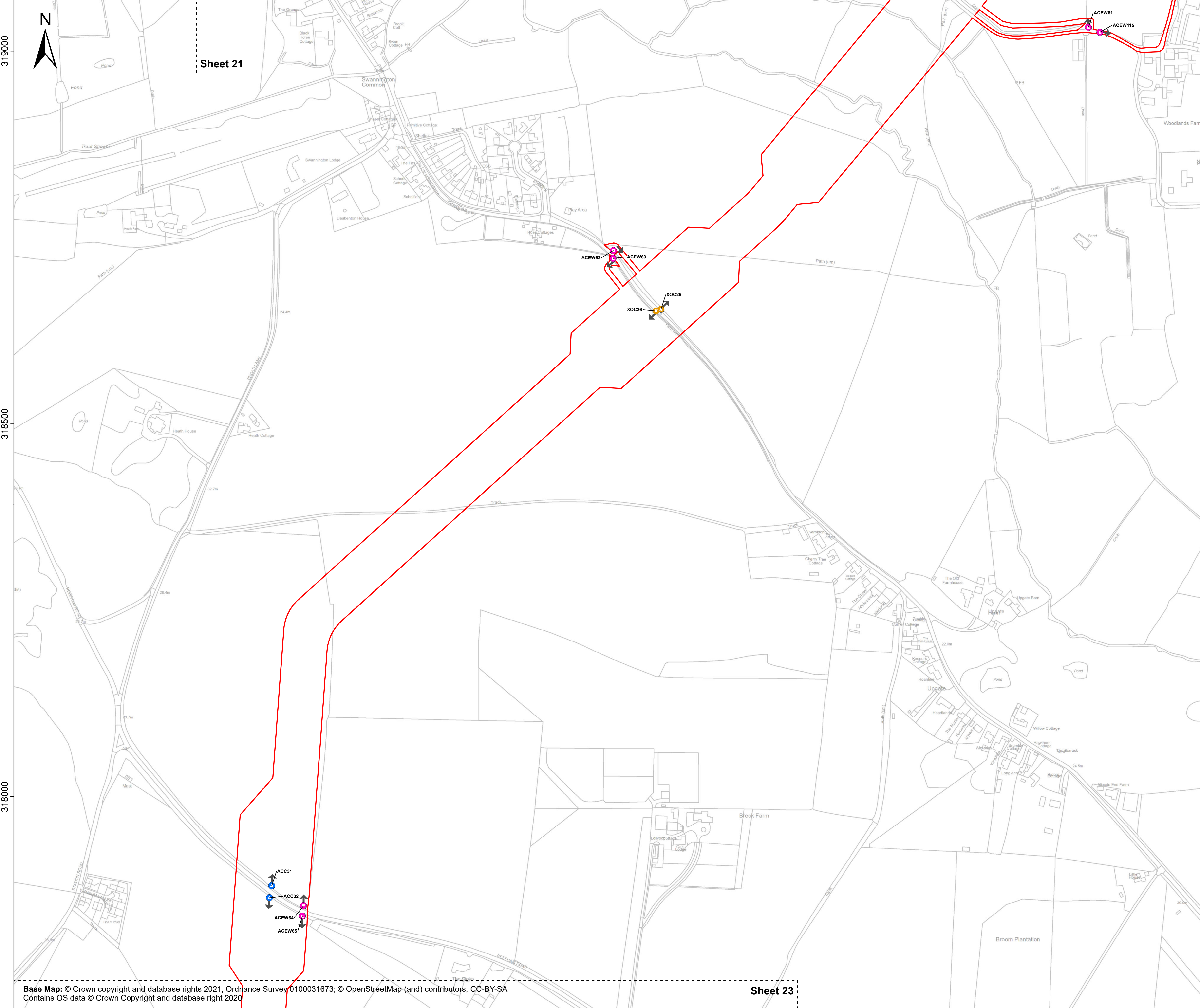
Equinor Doc. no.: C282-RH-Z-GA-00001

REV	DATE	STATUS	DRW	CHK	APR
B	19/08/2022	Second Issue	GC	ST	FM
A	25/03/2022	First Issue	AZ	ST	FM

Base Map: © Crown copyright and database rights 2021. Ordnance Survey 0100031673; © OpenStreetMap (and) contributors, CC-BY-SA  
Contains OS data © Crown Copyright and database right 2020



613000 613500 614000 614500



Sheet 21

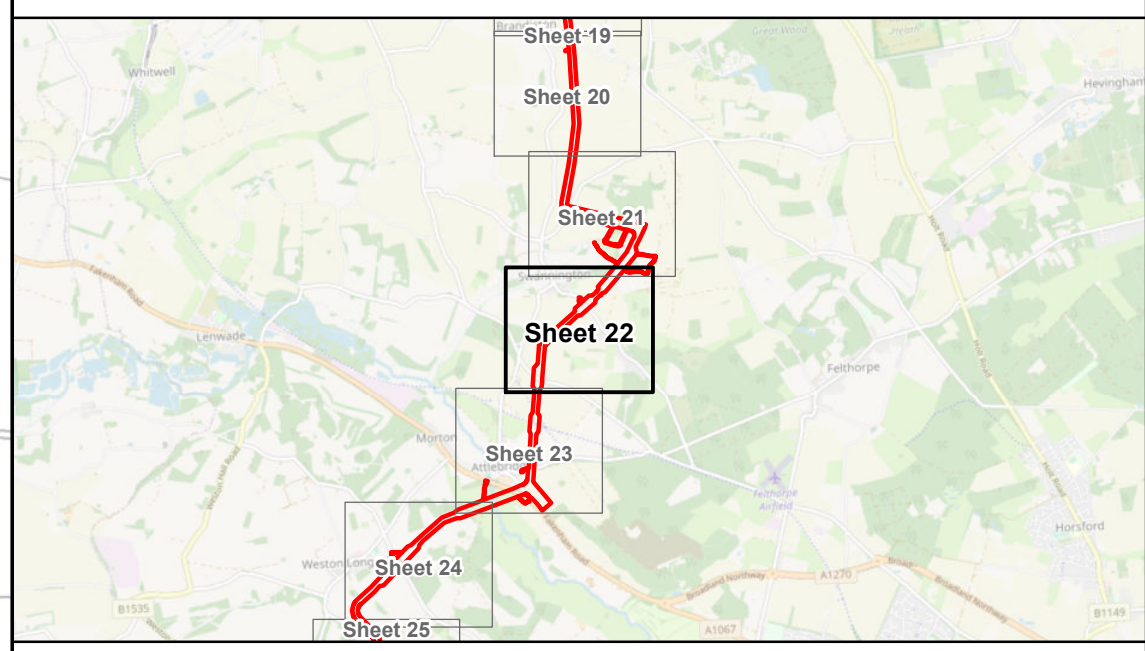
Sheet 23

# Sheringham Shoal and Dudgeon Extension Projects

Title:  
Access to Works Plan  
Sheet 22 of 40

APFP Regulations Reference: 5(2)(k)  
Application Doc. no.: 2.9

- Legend:
- Order Limits
  - Sheet Boundary
  - + Construction Access
  - + Early Works Access
  - x Construction Crossing



Coordinate Reference System: British National Grid  
Transformation WGS84: OSGB\_1936\_To\_WGS\_1984\_7

0 100 200 300 Metres  
0 100 200 300 Yards

Scale: 1:2,500 Scale at size: A1

Equinor Doc. no.: C282-RH-Z-GA-00001

REV	DATE	STATUS	DRW	CHK	APR
B	19/08/2022	Second Issue	GC	ST	FM
A	25/03/2022	First Issue	AZ	ST	FM





612500

613000

613500

614000



Sheet 22

# Sheringham Shoal and Dudgeon Extension Projects

Title:

## Access to Works Plan Sheet 23 of 40

APFP Regulations Reference: 5(2)(k)

Application Doc. no.: 2.9

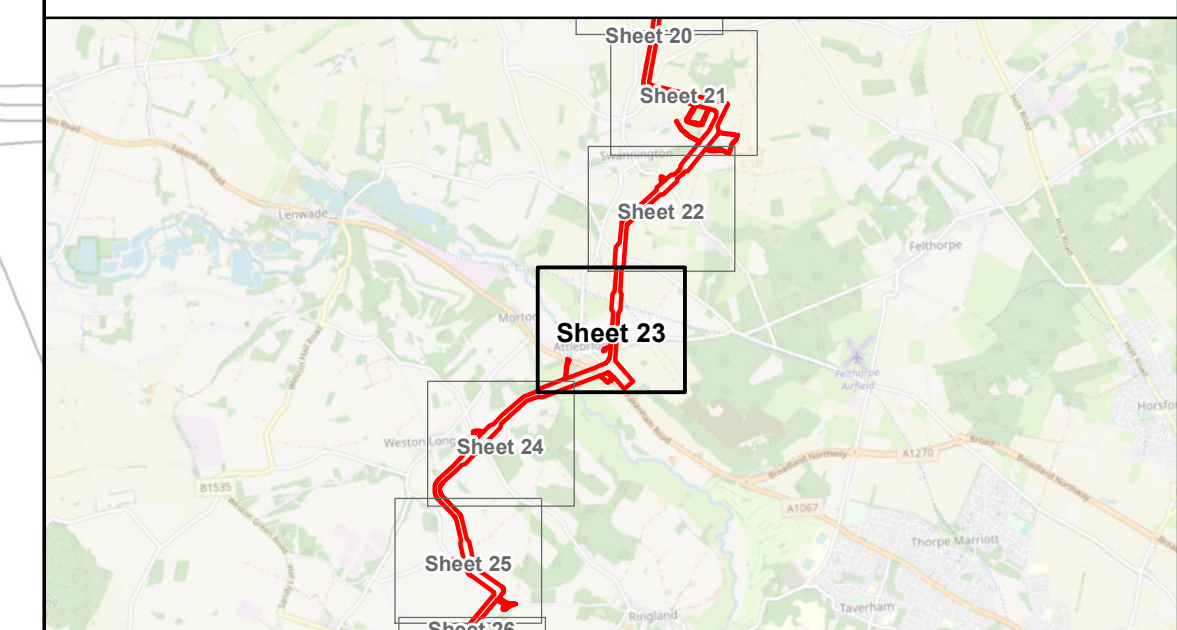
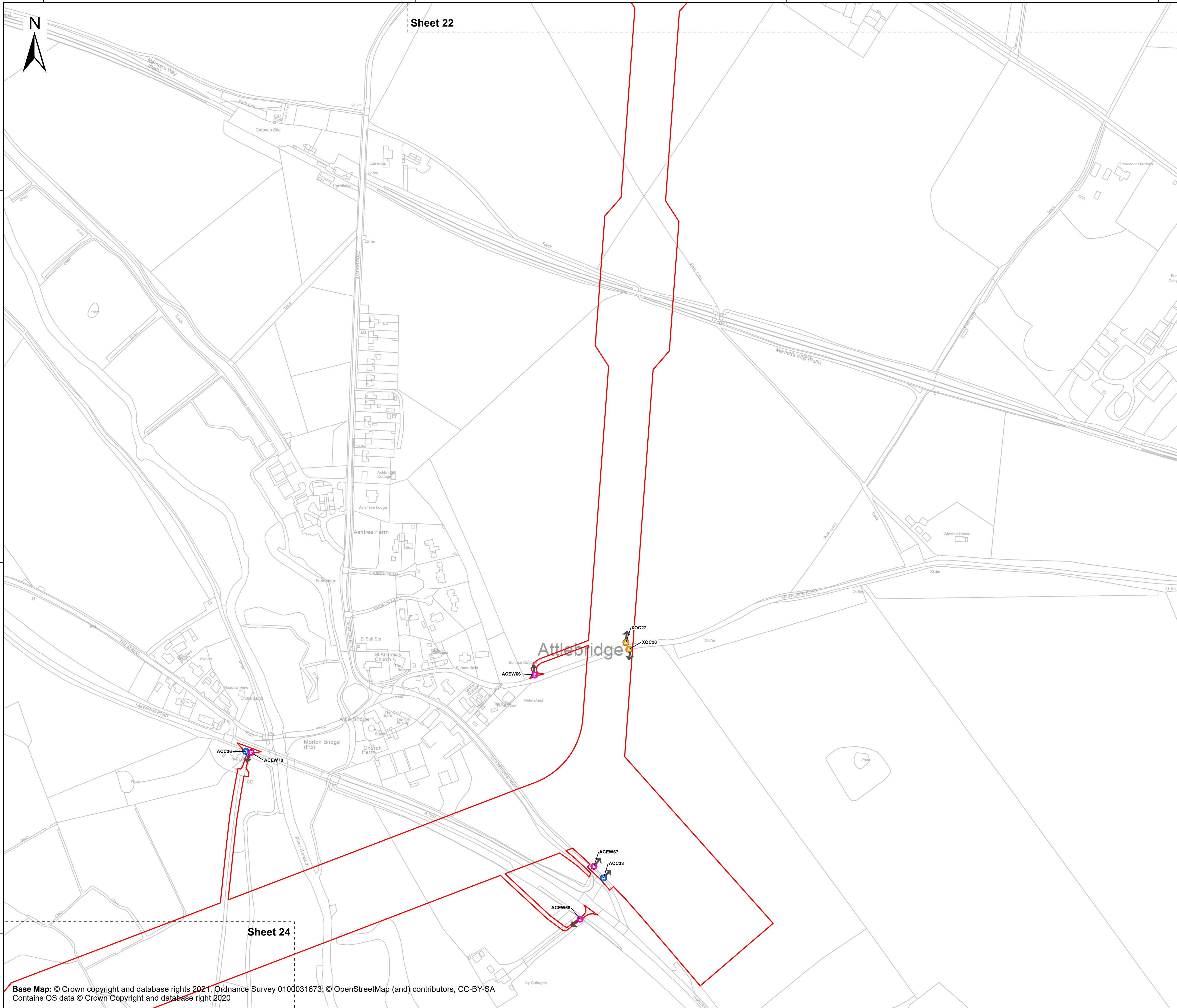
Legend:

- Order Limits
- Sheet Boundary
- + Construction Access
- + Early Works Access
- x Construction Crossing

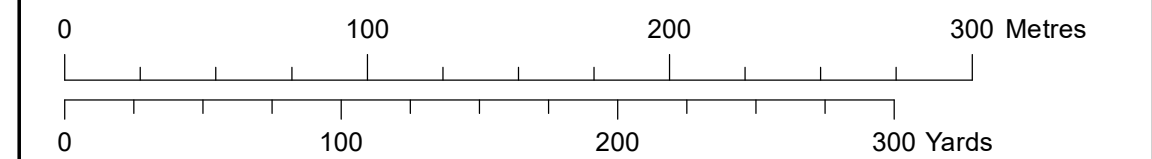
317500

317000

316500



Coordinate Reference System: British National Grid  
Transformation WGS84: OSGB\_1936\_To\_WGS\_1984\_7

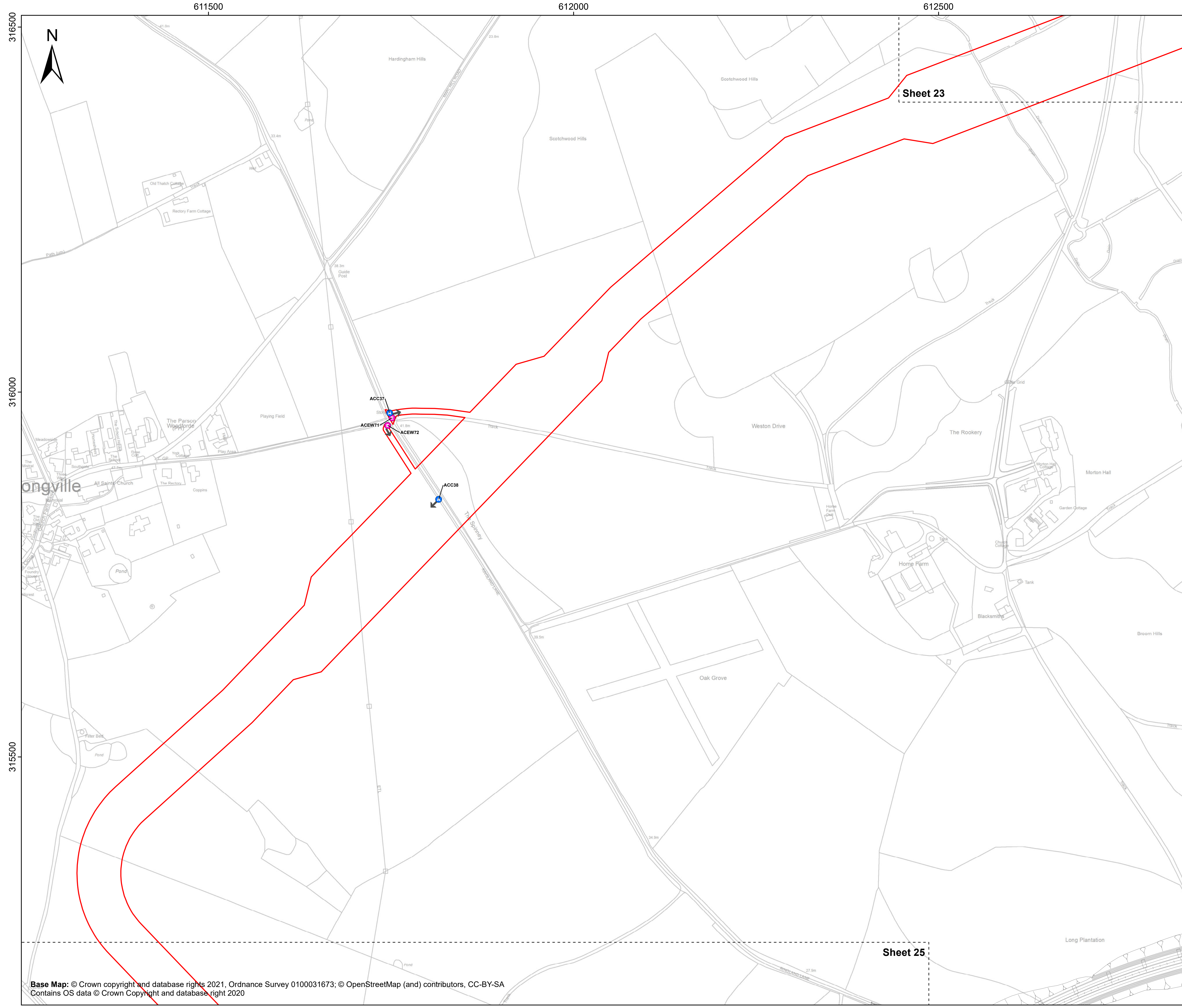


Scale: 1:2,500      Scale at size: A1

Equinor Doc. no.: C282-RH-Z-GA-00001

REV	DATE	STATUS	DRW	CHK	APR
B	19/08/2022	Second Issue	GC	ST	FM
A	25/03/2022	First Issue	AZ	ST	FM



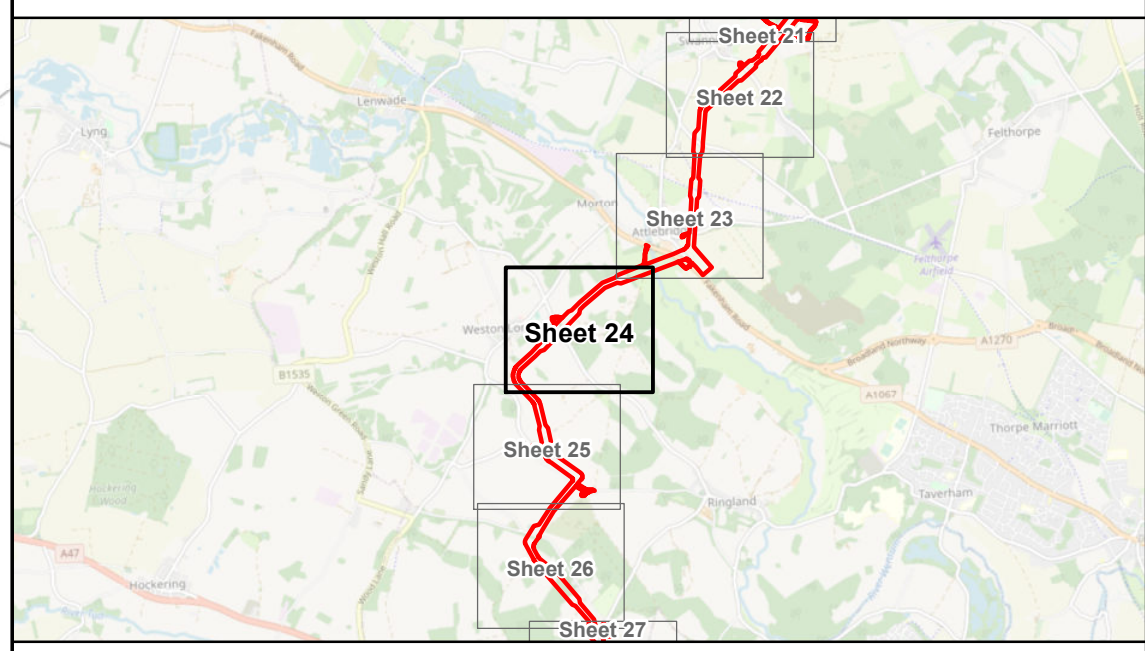


# Sheringham Shoal and Dudgeon Extension Projects

Title:  
**Access to Works Plan**  
Sheet 24 of 40

APFP Regulations Reference: 5(2)(k)  
Application Doc. no.: 2.9

- Legend:**
- Order Limits
  - Sheet Boundary
  - Norwich Western Link Road
  - ▶ Construction Access
  - Early Works Access



Coordinate Reference System: British National Grid  
Transformation Reference WGS84: OSGB\_1936\_To\_WGS\_1984\_7

0 100 200 300 Metres  
0 100 200 300 Yards

Scale: 1:2,500 Scale at size: A1

Equinor Doc. no.: C282-RH-Z-GA-00001

REV	DATE	STATUS	DRW	CHK	APR
B	19/08/2022	Second Issue	GC	ST	FM
A	25/03/2022	First Issue	AZ	ST	FM



Base Map: © Crown copyright and database rights 2021, Ordnance Survey 0100031673; © OpenStreetMap (and) contributors, CC-BY-SA  
Contains OS data © Crown Copyright and database right 2020

611000

611500

612000

Sheet 24

# Sheringham Shoal and Dudgeon Extension Projects

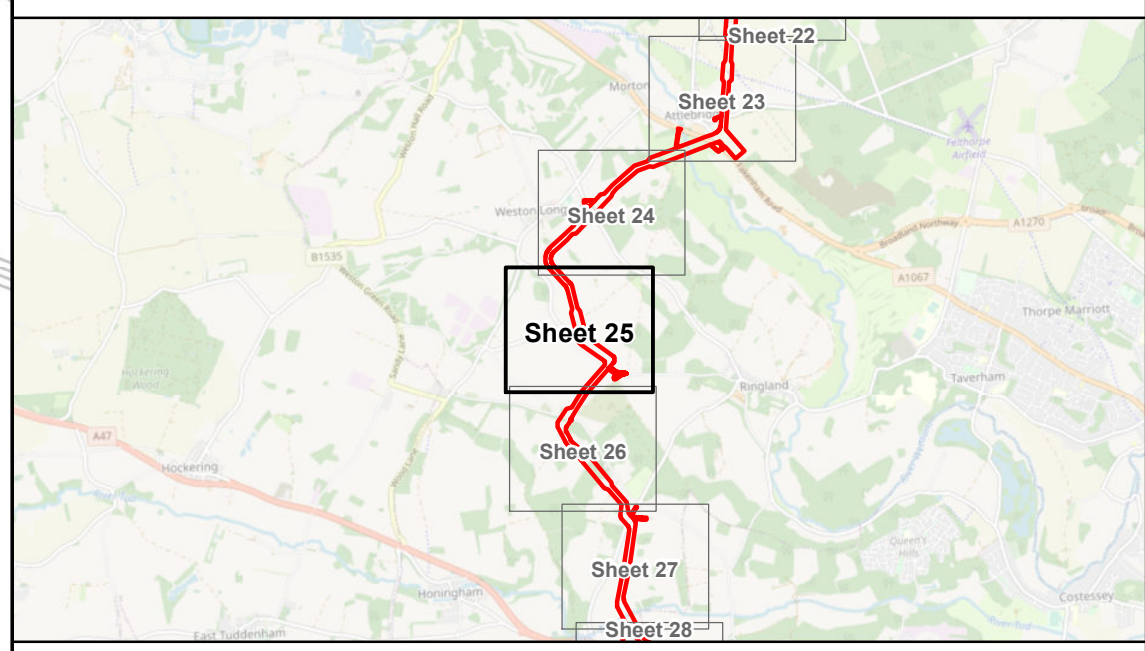
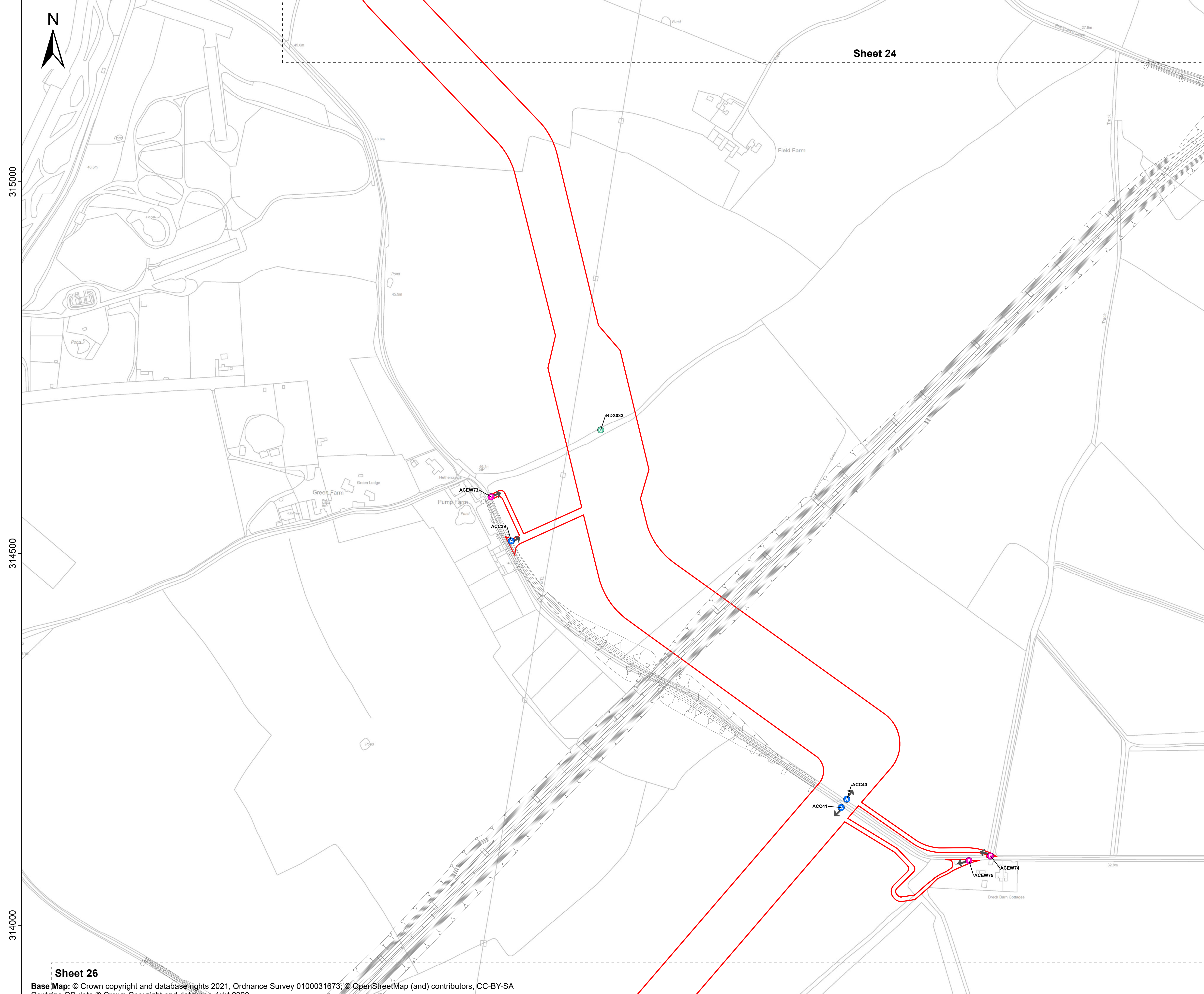
Title:

## Access to Works Plan Sheet 25 of 40

APFP Regulations Reference: 5(2)(k)  
Application Doc. no.: 2.9

Legend:

- Order Limits
- Sheet Boundary
- Norwich Western Link Road
- ▶ Construction Access
- Early Works Access
- Crossing only



Coordinate Reference System: British National Grid  
Transformation WGS84: OSGB\_1936\_To\_WGS\_1984\_7

Scale: 1:2,500      Scale at size: A1

Equinor Doc. no.: C282-RH-Z-GA-00001

REV	DATE	STATUS	DRW	CHK	APR
B	19/08/2022	Second Issue	GC	ST	FM
A	25/03/2022	First Issue	AZ	ST	FM

Sheet 26

Base Map: © Crown copyright and database rights 2021. Ordnance Survey 0100031673; © OpenStreetMap (and) contributors, CC-BY-SA  
Contains OS data © Crown Copyright and database right 2020



611000

611500

612000

612500



Sheet 25

# Sheringham Shoal and Dudgeon Extension Projects

Title:

## Access to Works Plan Sheet 26 of 40

APFP Regulations Reference: 5(2)(k)

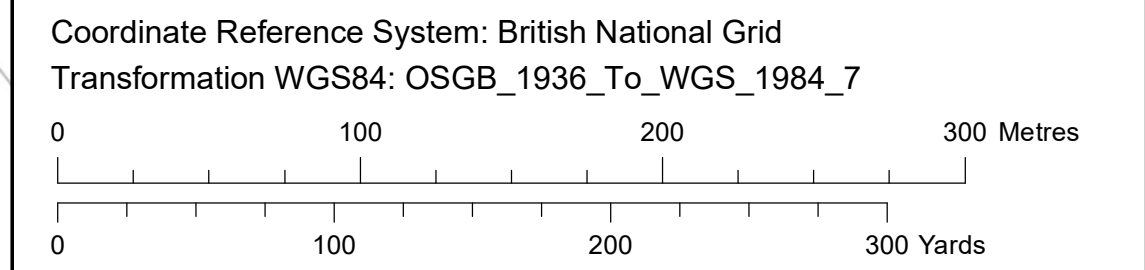
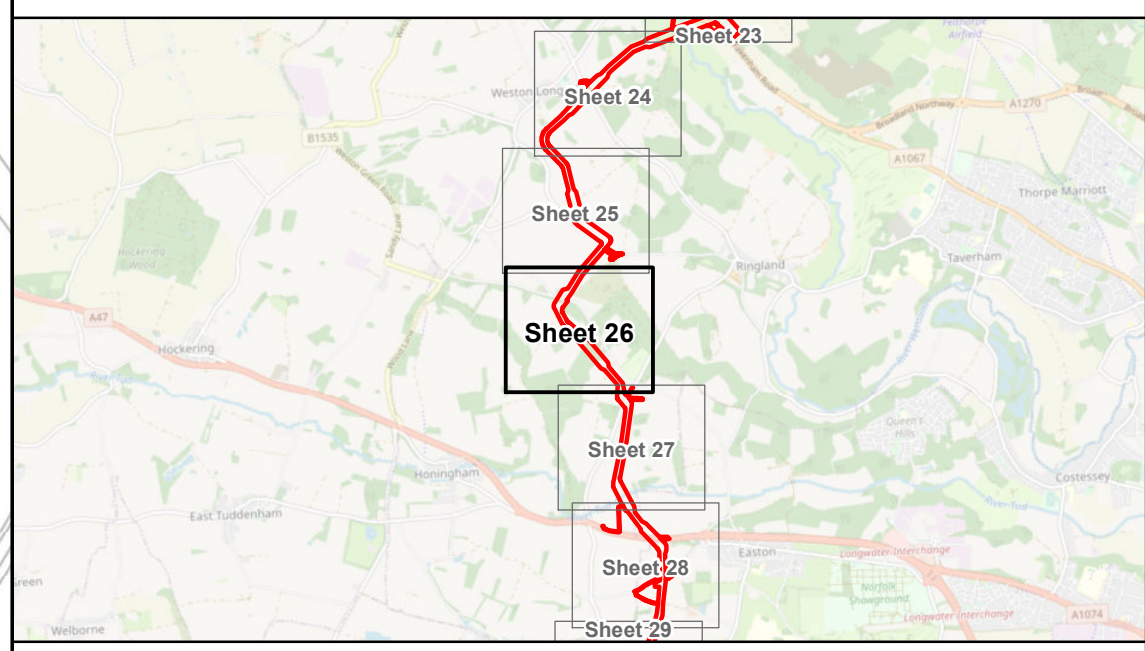
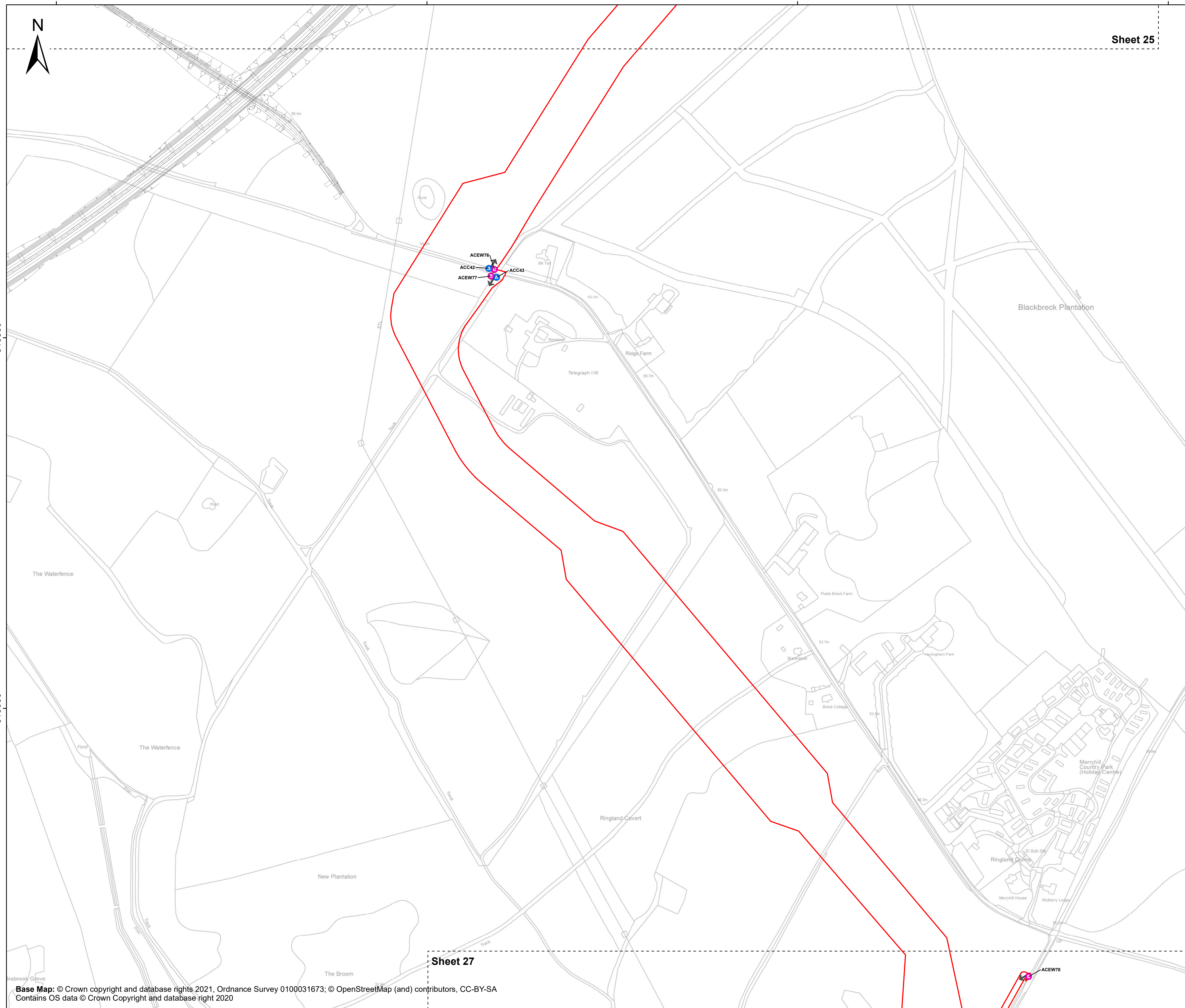
Application Doc. no.: 2.9

Legend:

- Order Limits
- Sheet Boundary
- Norwich Western Link Road
- Construction Access
- Early Works Access

313500

313000



Scale: 1:2,500 Scale at size: A1

Equinor Doc. no.: C282-RH-Z-GA-00001

REV	DATE	STATUS	DRW	CHK	APR
B	19/08/2022	Second Issue	GC	ST	FM
A	25/03/2022	First Issue	AZ	ST	FM

Base Map: © Crown copyright and database rights 2021, Ordnance Survey 0100031673; © OpenStreetMap (and) contributors, CC-BY-SA  
Contains OS data © Crown Copyright and database right 2020



Sheet 27

ACEW78

612000

612500

613000



312500

312000

311500

Sheet 26

Sheet 28

# Sheringham Shoal and Dudgeon Extension Projects

Title:

## Access to Works Plan Sheet 27 of 40

APFP Regulations Reference: 5(2)(k)

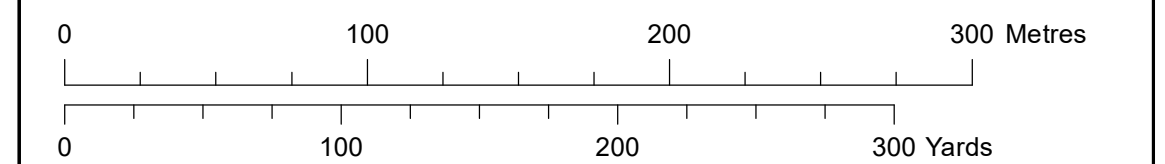
Application Doc. no.: 2.9

Legend:

- Order Limits
- Sheet Boundary
- + Construction Access
- + Early Works Access



Coordinate Reference System: British National Grid  
Transformation WGS84: OSGB\_1936\_To\_WGS\_1984\_7



Scale: 1:2,500      Scale at size: A1

Equinor Doc. no.: C282-RH-Z-GA-00001

REV	DATE	STATUS	DRW	CHK	APR
B	19/08/2022	Second Issue	GC	ST	FM
A	25/03/2022	First Issue	AZ	ST	FM



612000

612500

613000

Sheet 27

Sheet 29

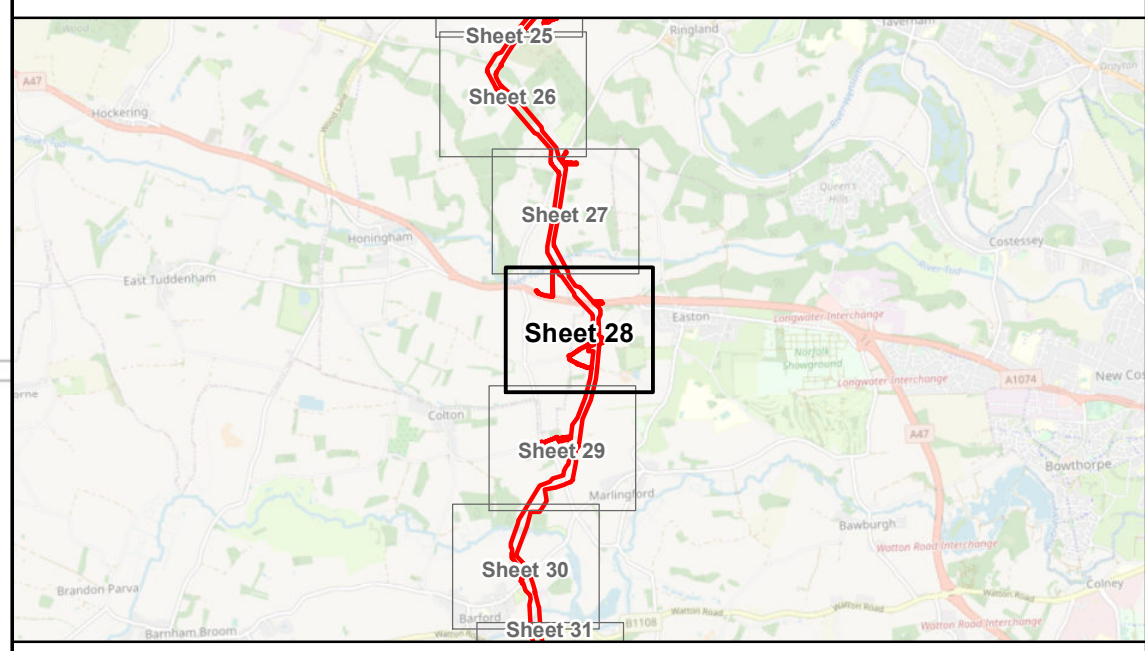
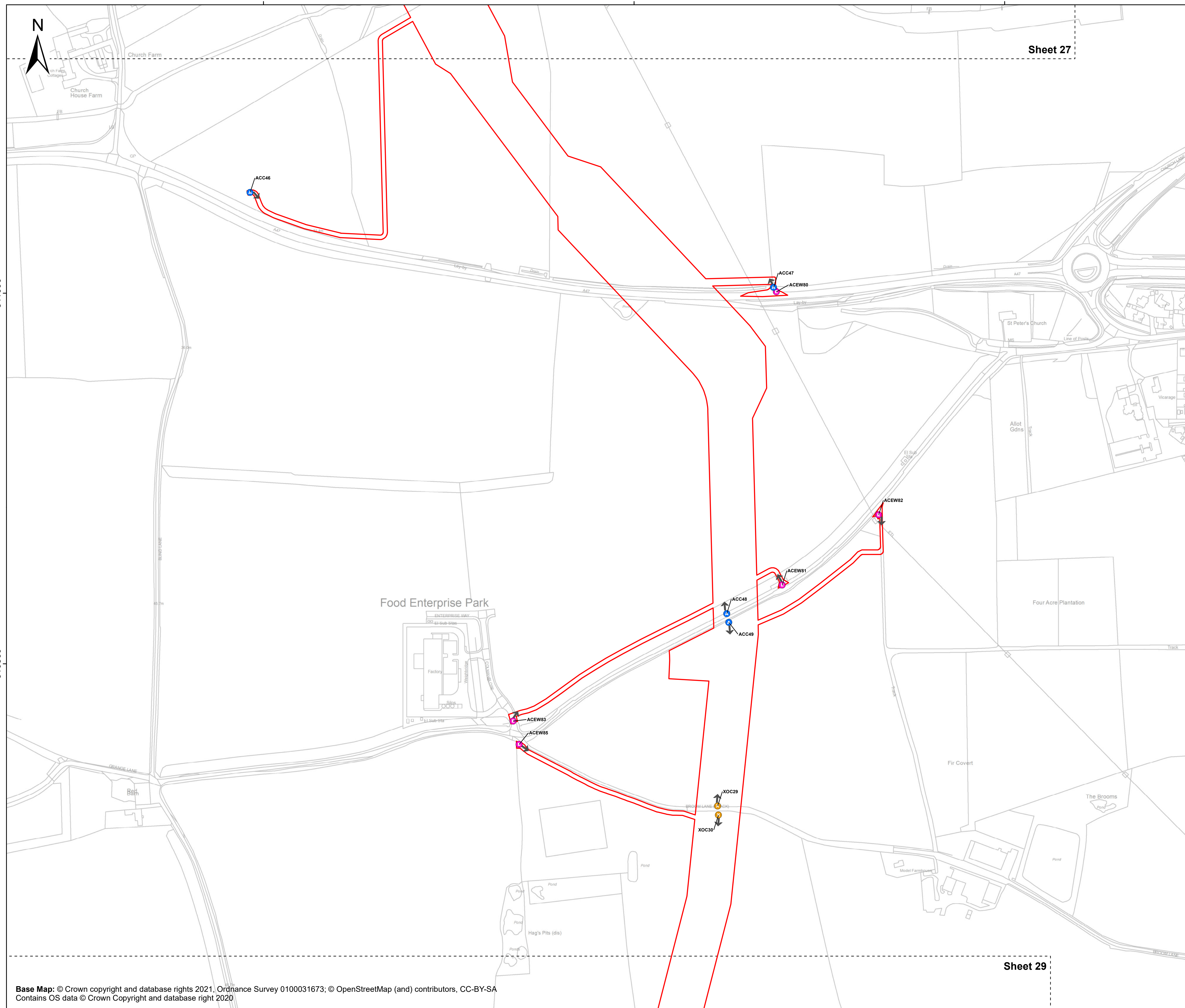
# Sheringham Shoal and Dudgeon Extension Projects

Title:  
**Access to Works Plan**  
Sheet 28 of 40

APFP Regulations Reference: 5(2)(k)  
Application Doc. no.: 2.9

### Legend:

- Order Limits
- Sheet Boundary
- ➔ Construction Access
- ➔ Early Works Access
- ✕ Construction Crossing



Coordinate Reference System: British National Grid  
 Transformation WGS84: OSGB\_1936\_To\_WGS\_1984\_7

Scale: 1:2,500      Scale at size: A1

Equinor Doc. no.: C282-RH-Z-GA-00001

REV	DATE	STATUS	DRW	CHK	APR
B	19/08/2022	Second Issue	GC	ST	FM
A	25/03/2022	First Issue	AZ	ST	FM



611500 612000 612500 613000



Sheet 28

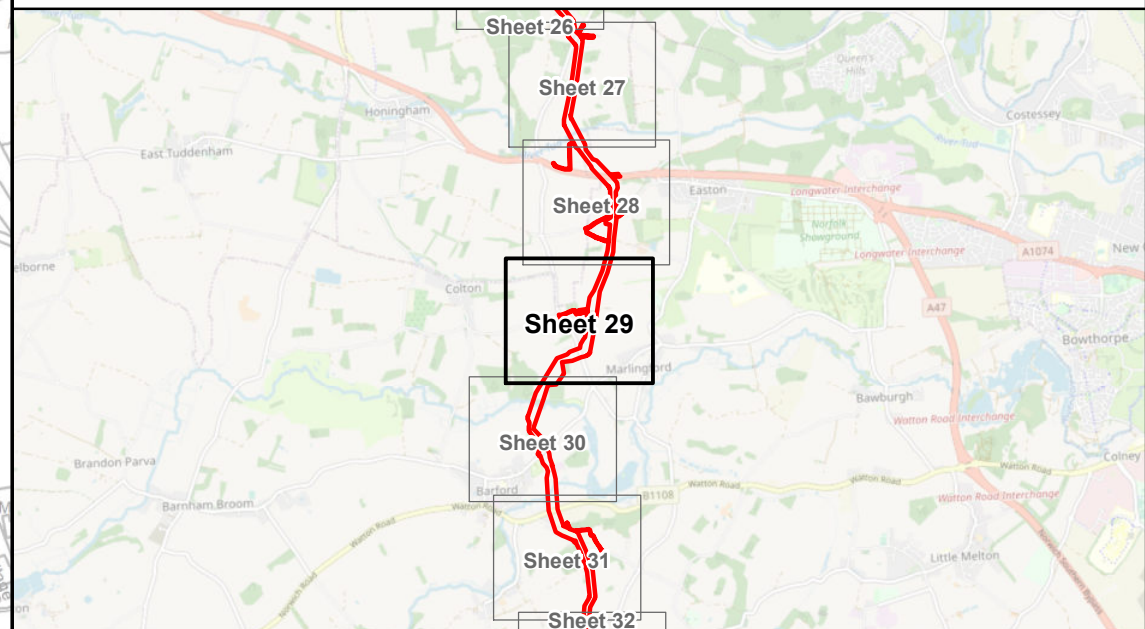
# Sheringham Shoal and Dudgeon Extension Projects

Title:  
**Access to Works Plan**  
Sheet 29 of 40

APFP Regulations Reference: 5(2)(k)  
Application Doc. no.: 2.9

**Legend:**

- Order Limits
- Sheet Boundary
- Construction Access
- Early Works Access



Coordinate Reference System: British National Grid  
Transformation WGS84: OSGB\_1936\_To\_WGS\_1984\_7

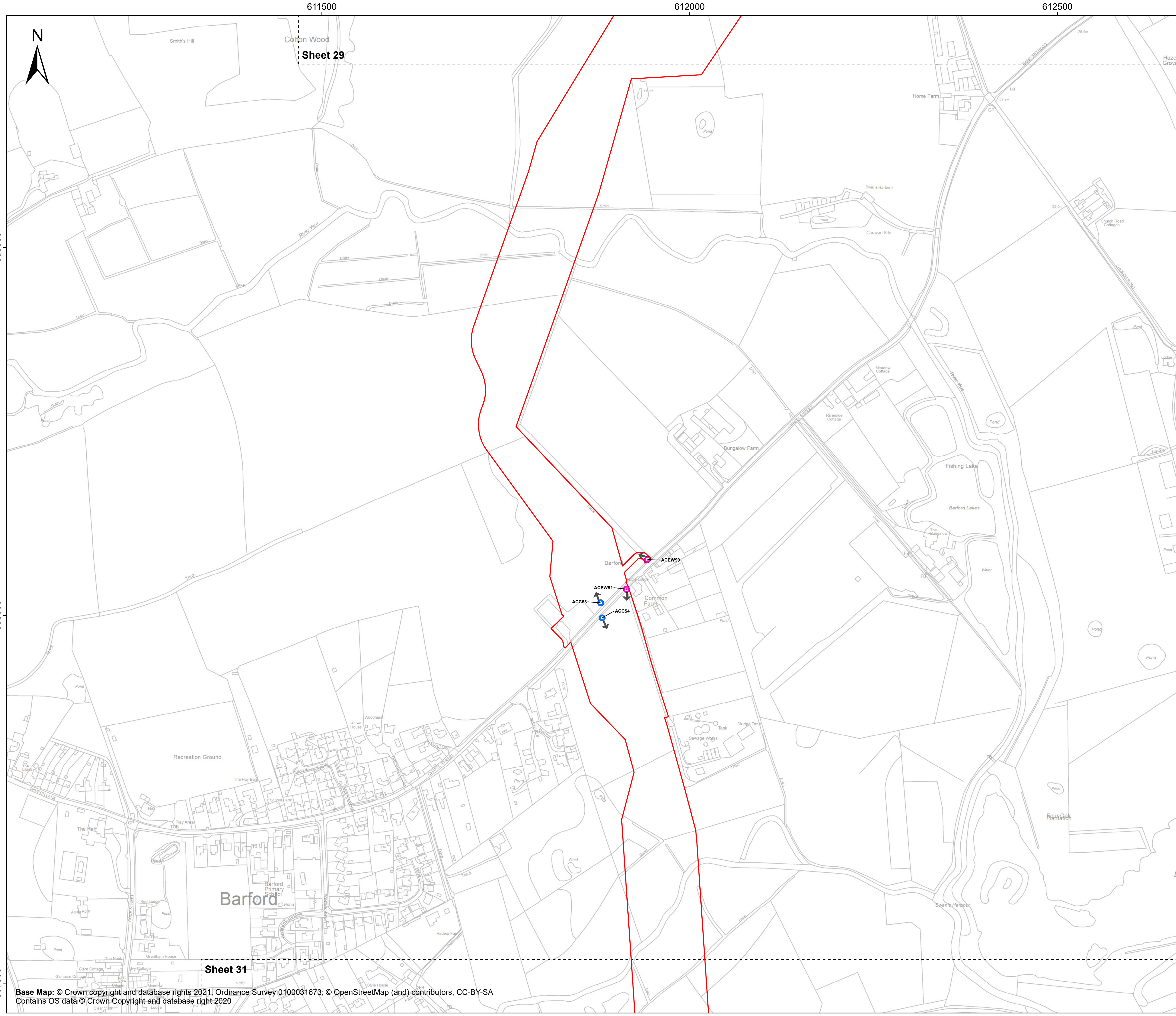
Scale: 1:2,500 Scale at size: A1

Equinor Doc. no.: C282-RH-Z-GA-00001

REV	DATE	STATUS	DRW	CHK	APR
B	19/08/2022	Second Issue	GC	ST	FM
A	25/03/2022	First Issue	AZ	ST	FM

Sheet 30





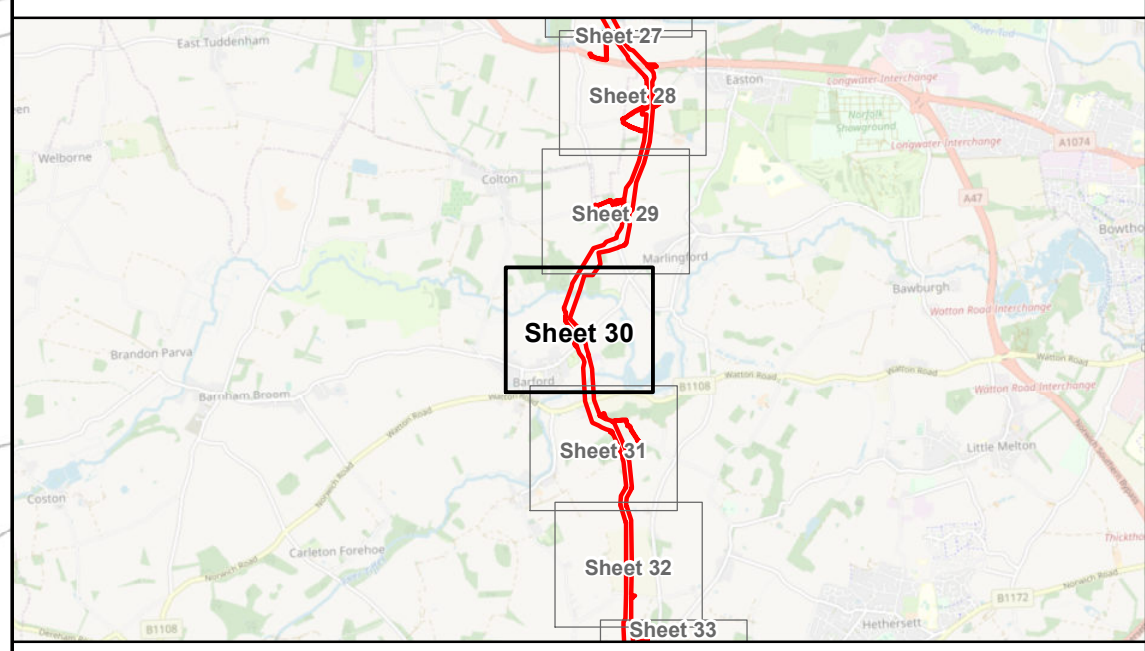
# Sheringham Shoal and Dudgeon Extension Projects

Title:  
**Access to Works Plan**  
Sheet 30 of 40

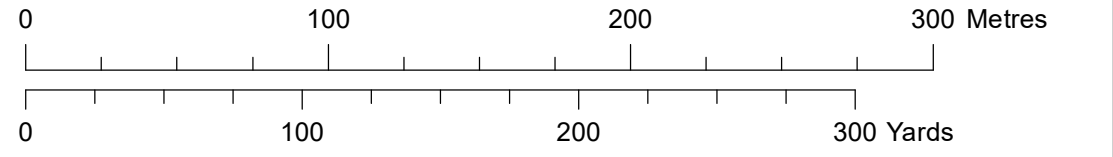
APFP Regulations Reference: 5(2)(k)  
Application Doc. no.: 2.9

**Legend:**

- Order Limits
- Sheet Boundary
- ➔ Construction Access
- Early Works Access



Coordinate Reference System: British National Grid  
Transformation WGS84: OSGB\_1936\_To\_WGS\_1984\_7



Scale: 1:2,500      Scale at size: A1

Equinor Doc. no.: C282-RH-Z-GA-00001

REV	DATE	STATUS	DRW	CHK	APR
B	19/08/2022	Second Issue	GC	ST	FM
A	25/03/2022	First Issue	AZ	ST	FM



611500

612000

612500

Sheet 29

Barford

Sheet 31

308500

308000

307500



611500

612000

612500

307500

307000

306500



Sheet 30

Sheet 32

# Sheringham Shoal and Dudgeon Extension Projects

Title:

## Access to Works Plan Sheet 31 of 40

APFP Regulations Reference: 5(2)(k)

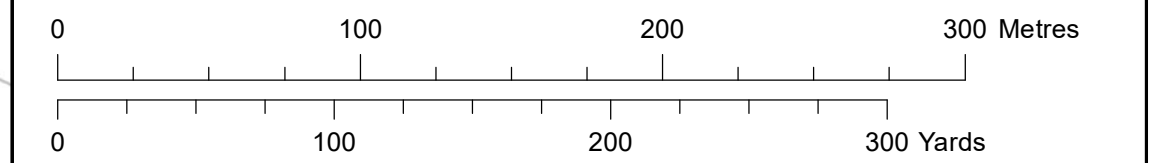
Application Doc. no.: 2.9

Legend:

- Order Limits
- Sheet Boundary
- Construction Access
- Early Works Access



Coordinate Reference System: British National Grid  
Transformation WGS84: OSGB\_1936\_To\_WGS\_1984\_7



Scale: 1:2,500      Scale at size: A1

Equinor Doc. no.: C282-RH-Z-GA-00001

REV	DATE	STATUS	DRW	CHK	APR
B	19/08/2022	Second Issue	GC	ST	FM
A	25/03/2022	First Issue	AZ	ST	FM



612000

612500

613000



Sheet 31

# Sheringham Shoal and Dudgeon Extension Projects

Title:

## Access to Works Plan Sheet 32 of 40

APFP Regulations Reference: 5(2)(k)

Application Doc. no.: 2.9

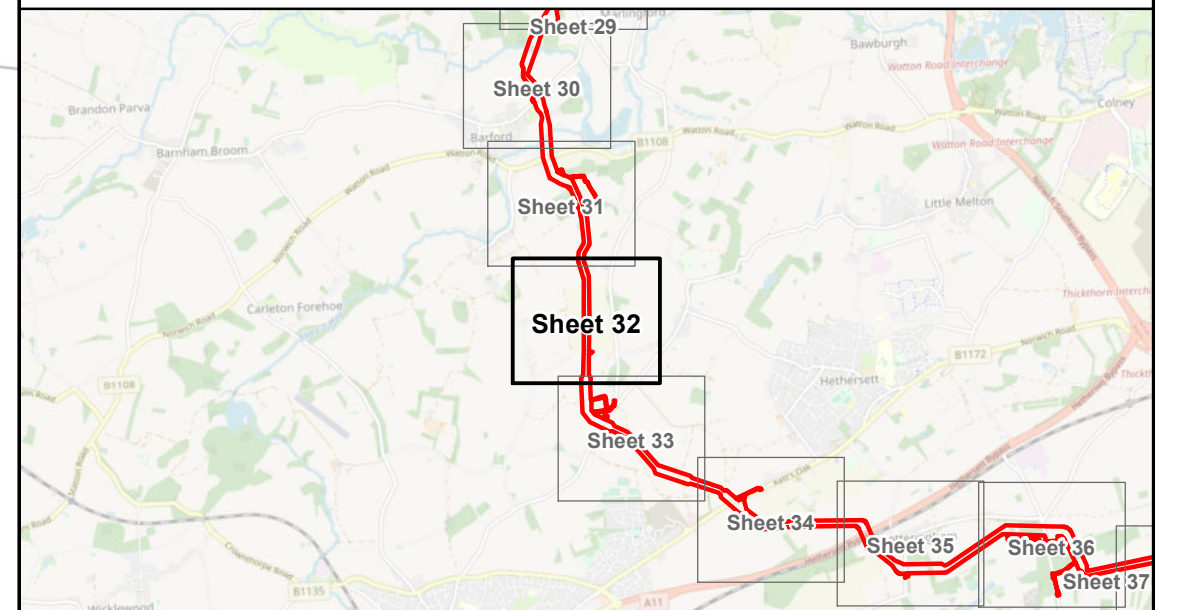
Legend:

- Order Limits
- Sheet Boundary
- Early Works Access
- ✕ Construction Crossing

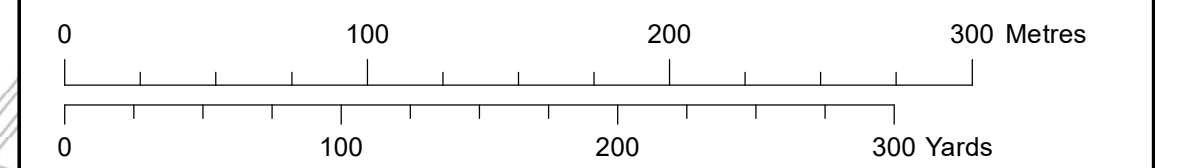
306000

305500

305000



Coordinate Reference System: British National Grid  
Transformation WGS84: OSGB\_1936\_To\_WGS\_1984\_7



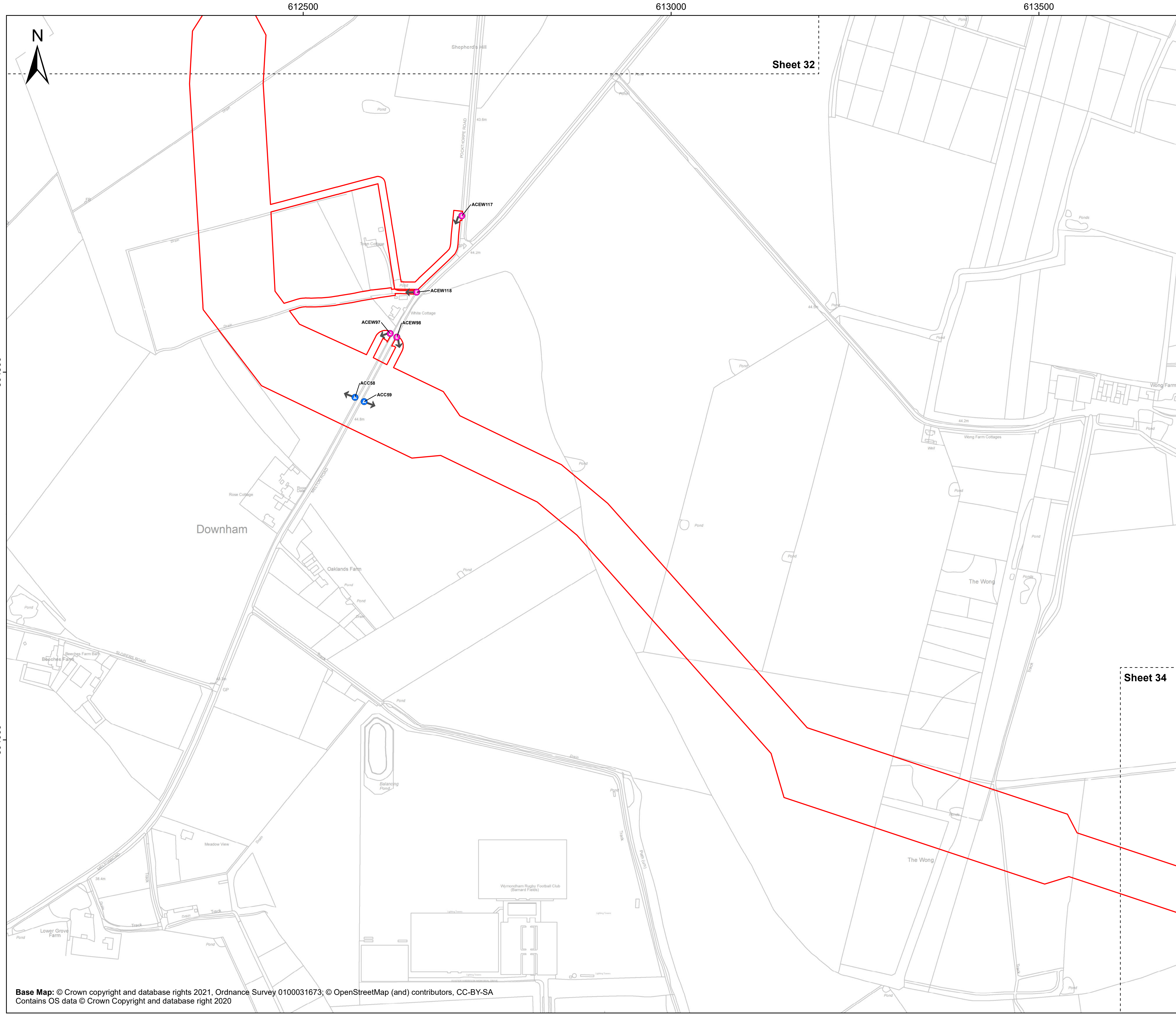
Scale: 1:2,500      Scale at size: A1

Equinor Doc. no.: C282-RH-Z-GA-00001

REV	DATE	STATUS	DRW	CHK	APR
B	19/08/2022	Second Issue	GC	ST	FM
A	25/03/2022	First Issue	AZ	ST	FM



Sheet 33



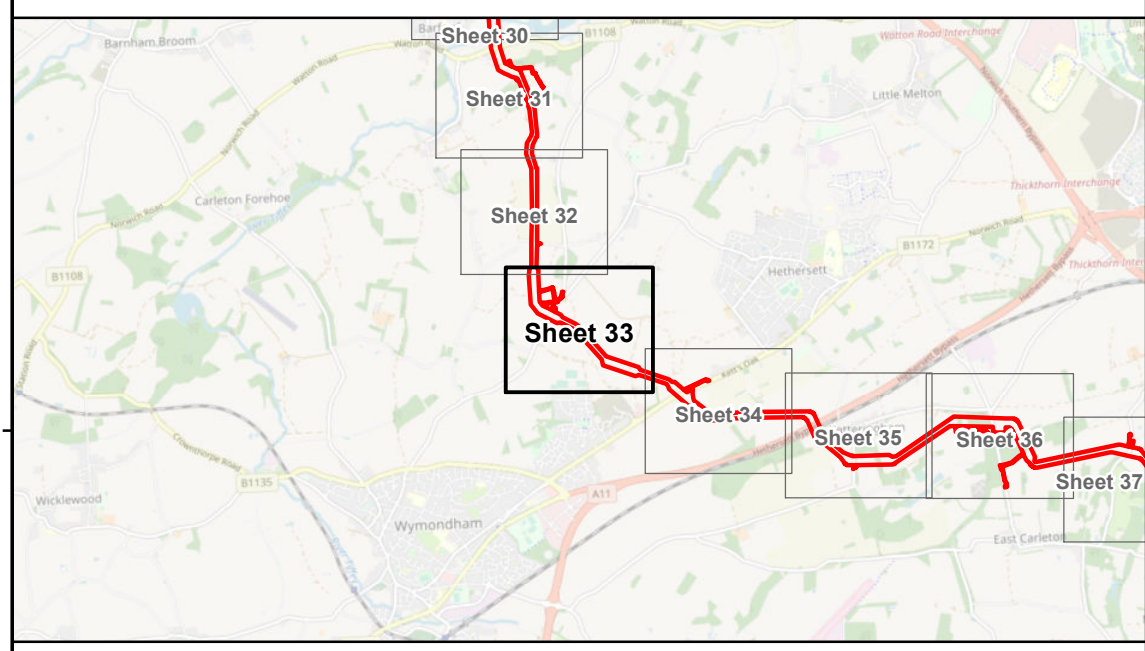
# Sheringham Shoal and Dudgeon Extension Projects

Title:  
Access to Works Plan  
Sheet 33 of 40

APFP Regulations Reference: 5(2)(k)  
Application Doc. no.: 2.9

Legend:

- Order Limits
- Sheet Boundary
- ➔ Construction Access
- ➔ Early Works Access



Coordinate Reference System: British National Grid  
Transformation WGS84: OSGB\_1936\_To\_WGS\_1984\_7

0 100 200 300 Metres  
0 100 200 300 Yards

Scale: 1:2,500 Scale at size: A1

Equinor Doc. no.: C282-RH-Z-GA-00001

REV	DATE	STATUS	DRW	CHK	APR
B	19/08/2022	Second Issue	GC	ST	FM
A	25/03/2022	First Issue	AZ	ST	FM



Base Map: © Crown copyright and database rights 2021, Ordnance Survey 0100031673; © OpenStreetMap (and) contributors, CC-BY-SA  
Contains OS data © Crown Copyright and database right 2020

614000

614500

615000

# Sheringham Shoal and Dudgeon Extension Projects

Title:

## Access to Works Plan Sheet 34 of 40

APFP Regulations Reference: 5(2)(k)

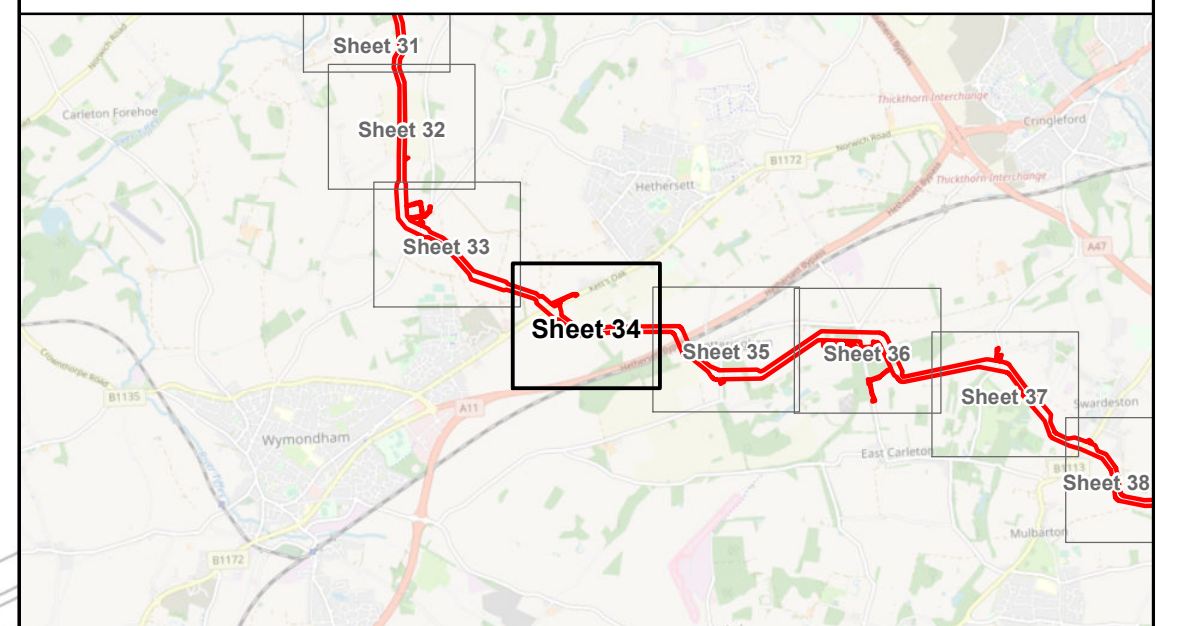
Application Doc. no.: 2.9

Legend:

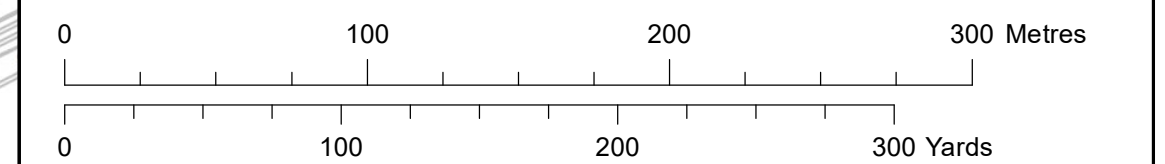
- Order Limits
- Sheet Boundary
- + Construction Access
- + Early Works Access

Sheet 35

Sheet 33



Coordinate Reference System: British National Grid  
Transformation WGS84: OSGB\_1936\_To\_WGS\_1984\_7

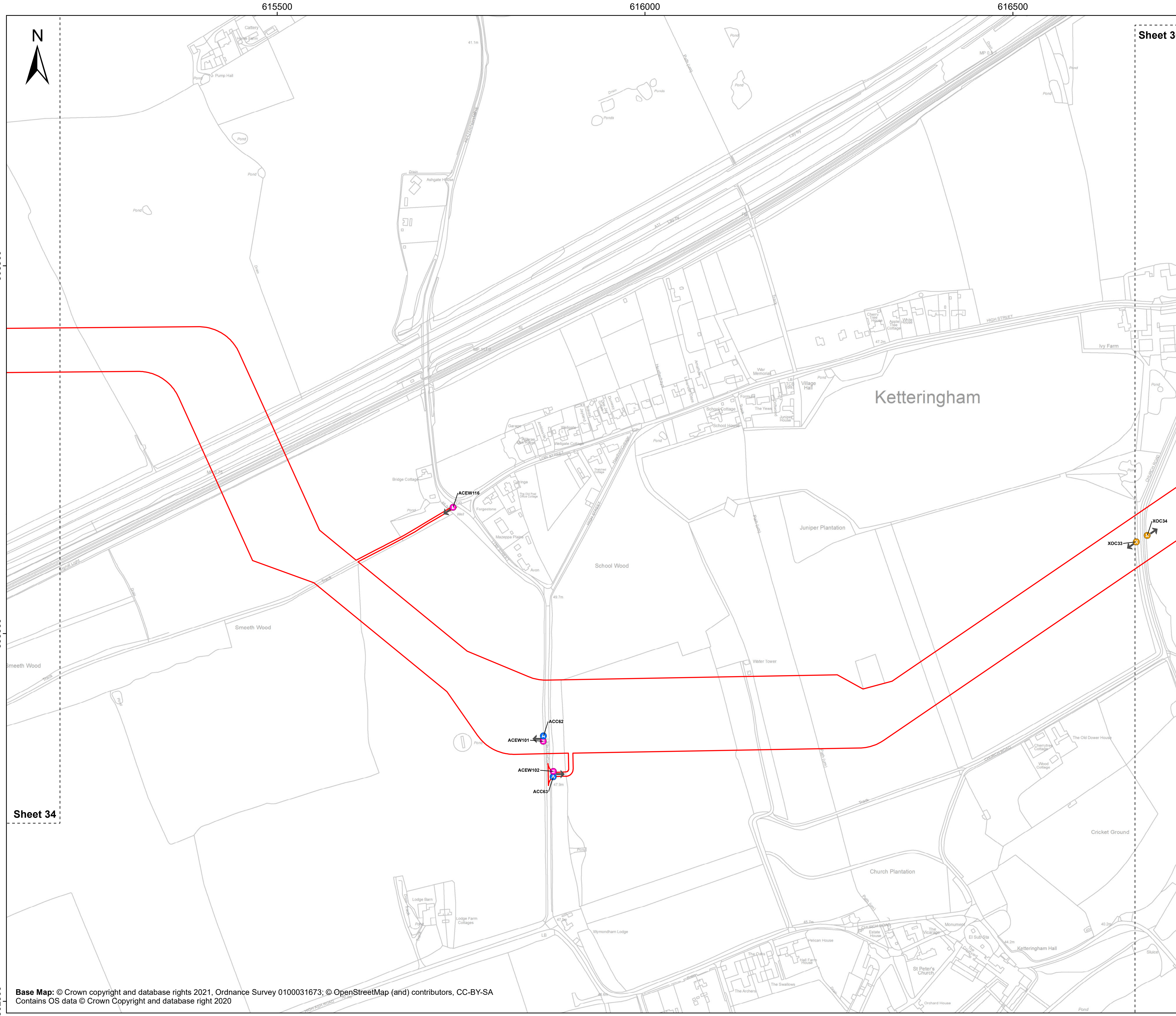


Scale: 1:2,500      Scale at size: A1

Equinor Doc. no.: C282-RH-Z-GA-00001

REV	DATE	STATUS	DRW	CHK	APR
B	19/08/2022	Second Issue	GC	ST	FM
A	25/03/2022	First Issue	AZ	ST	FM





**Sheet 35**

# Sheringham Shoal and Dudgeon Extension Projects

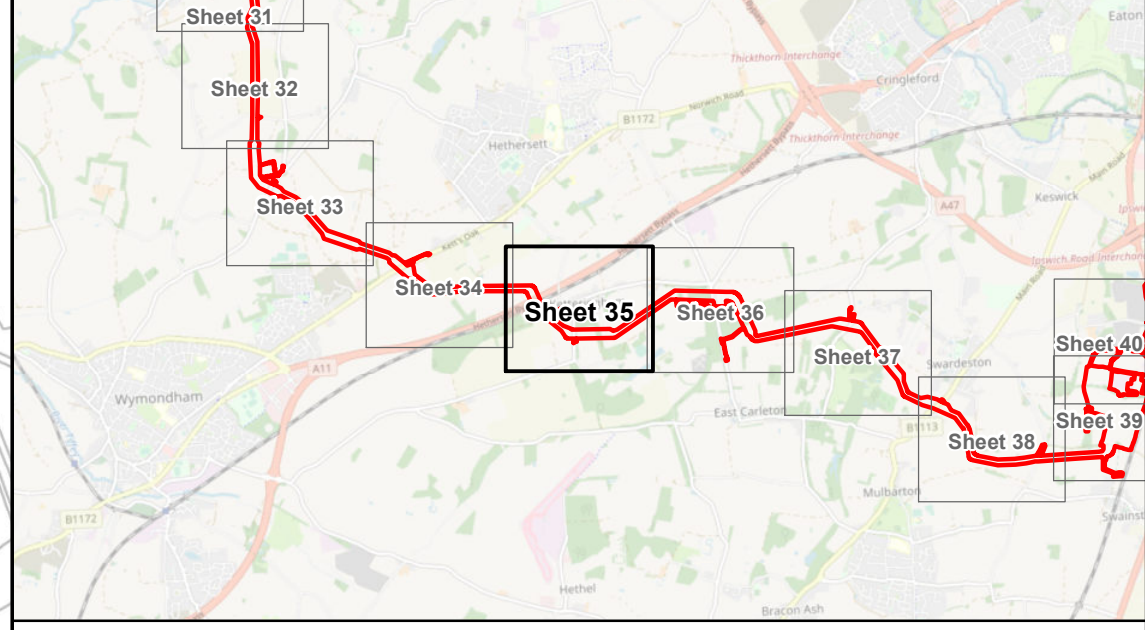
Title:

## Access to Works Plan

Sheet 35 of 40

APFP Regulations Reference: 5(2)(k)  
Application Doc. no.: 2.9

- Legend:**
- Order Limits
  - Sheet Boundary
  - ➔ Construction Access
  - ⊕ Early Works Access
  - ✕ Construction Crossing



Coordinate Reference System: British National Grid  
Transformation WGS84: OSGB\_1936\_To\_WGS\_1984\_7

Scale: 1:2,500      Scale at size: A1

Equinor Doc. no.: C282-RH-Z-GA-00001

REV	DATE	STATUS	DRW	CHK	APR
B	19/08/2022	Second Issue	GC	ST	FM
A	25/03/2022	First Issue	AZ	ST	FM



617000

617500

618000



# Sheringham Shoal and Dudgeon Extension Projects

Title:

## Access to Works Plan Sheet 36 of 40

APFP Regulations Reference: 5(2)(k)

Application Doc. no.: 2.9

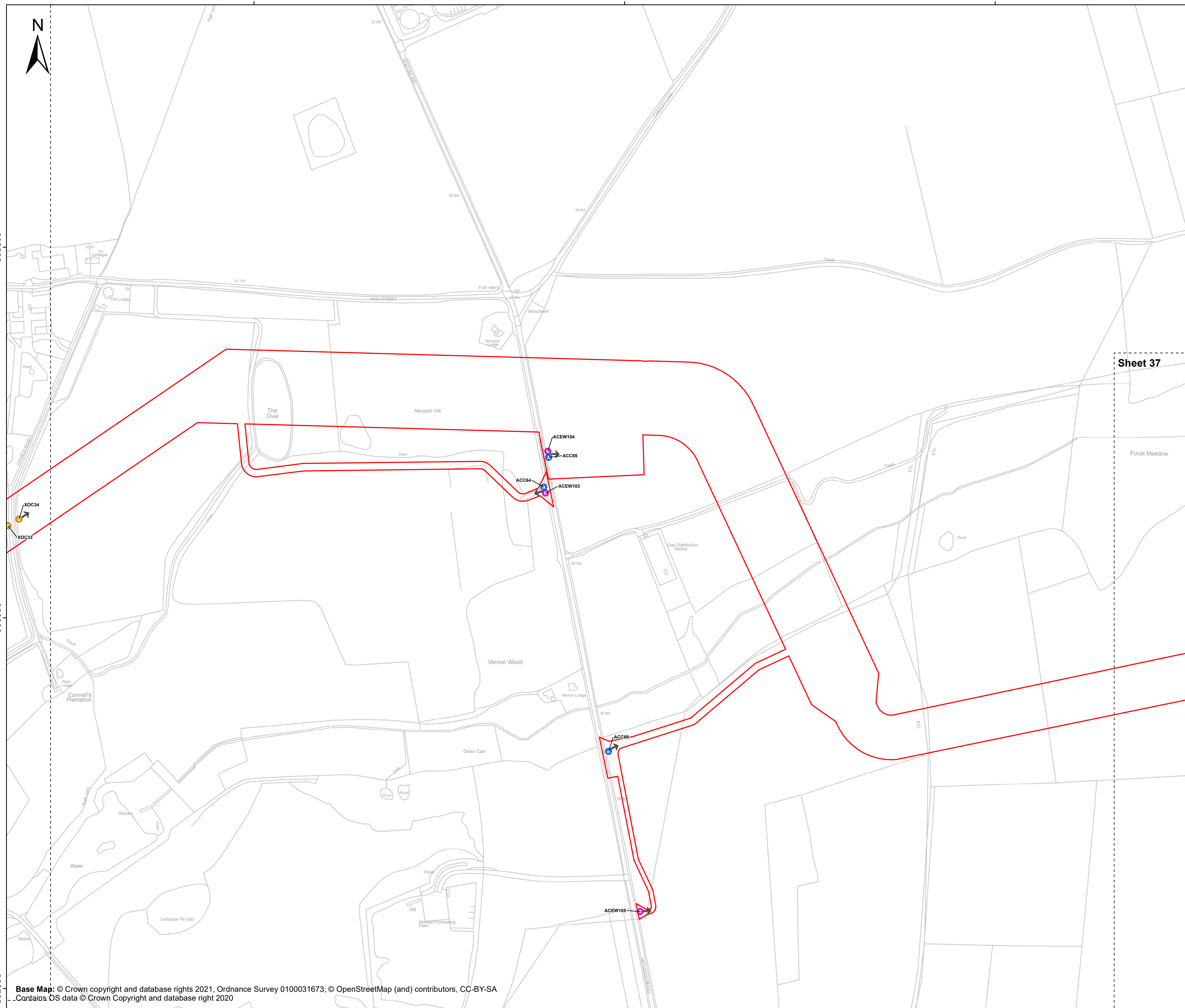
Legend:

- Order Limits
- Sheet Boundary
- ➔ Construction Access
- ➔ Early Works Access
- ✕ Construction Crossing

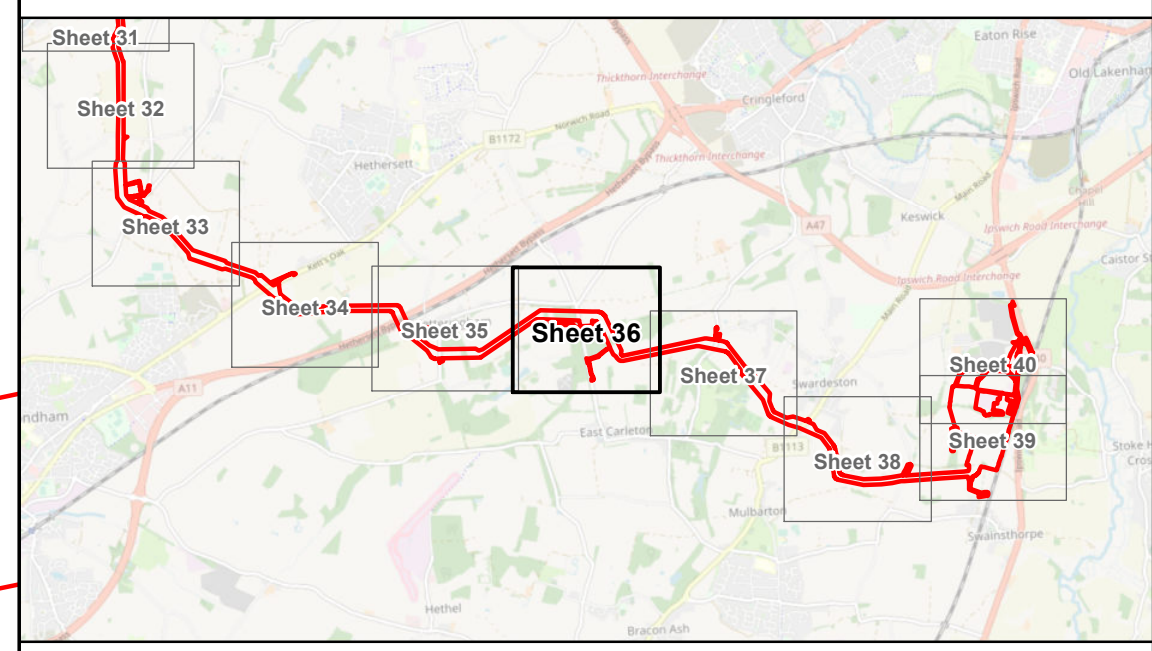
303500

303000

302500



Sheet 37



Scale: 1:2,500      Scale at size: A1

Equinor Doc. no.: C282-RH-Z-GA-00001

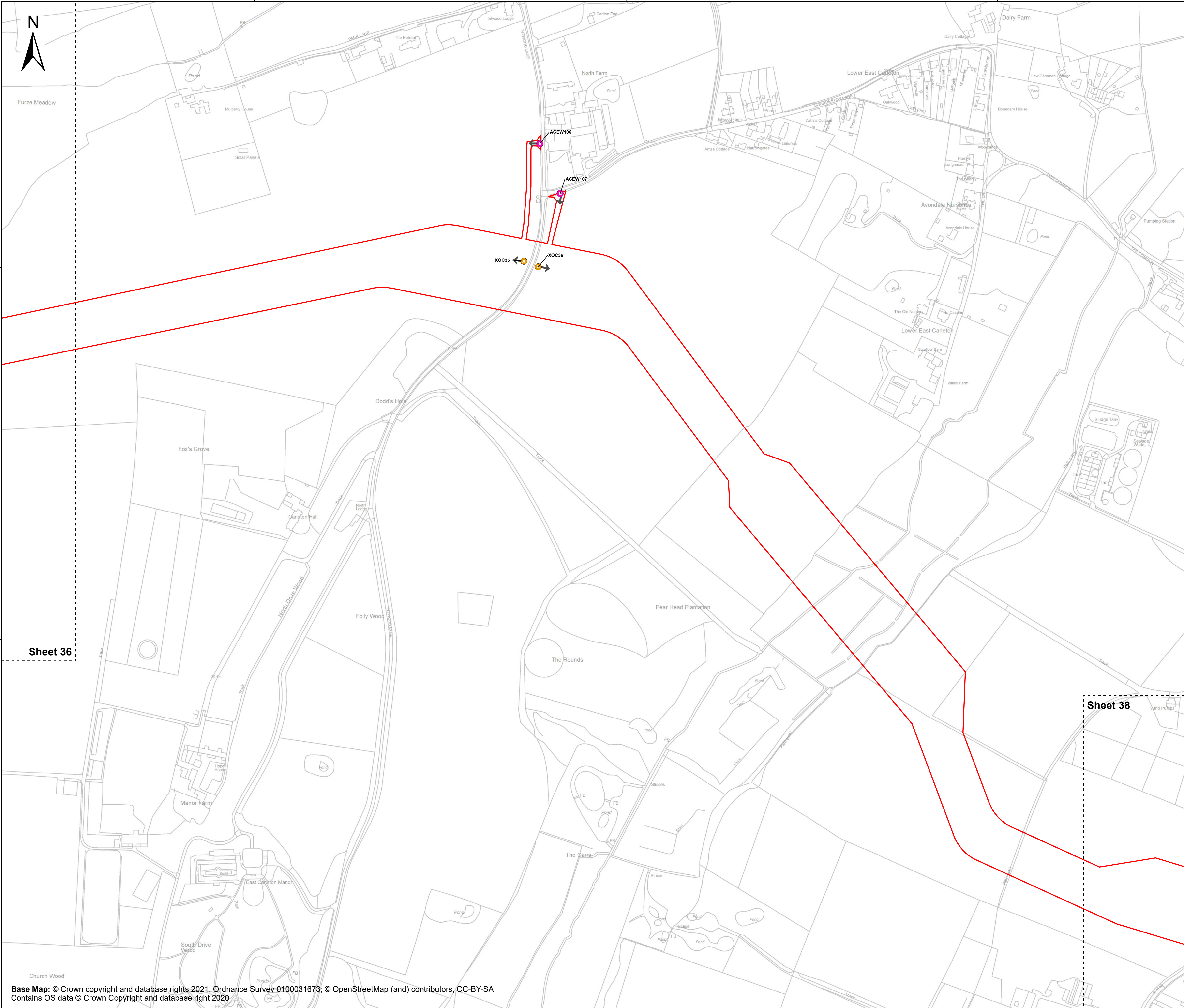
REV	DATE	STATUS	DRW	CHK	APR
B	19/08/2022	Second Issue	GC	ST	FM
A	25/03/2022	First Issue	AZ	ST	FM



618500

619000

619500



# Sheringham Shoal and Dudgeon Extension Projects

Title:  
**Access to Works Plan**  
Sheet 37 of 40

APFP Regulations Reference: 5(2)(k)  
Application Doc. no.: 2.9

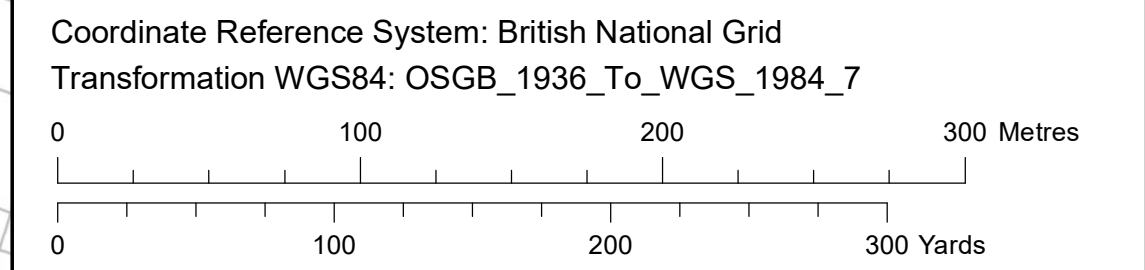
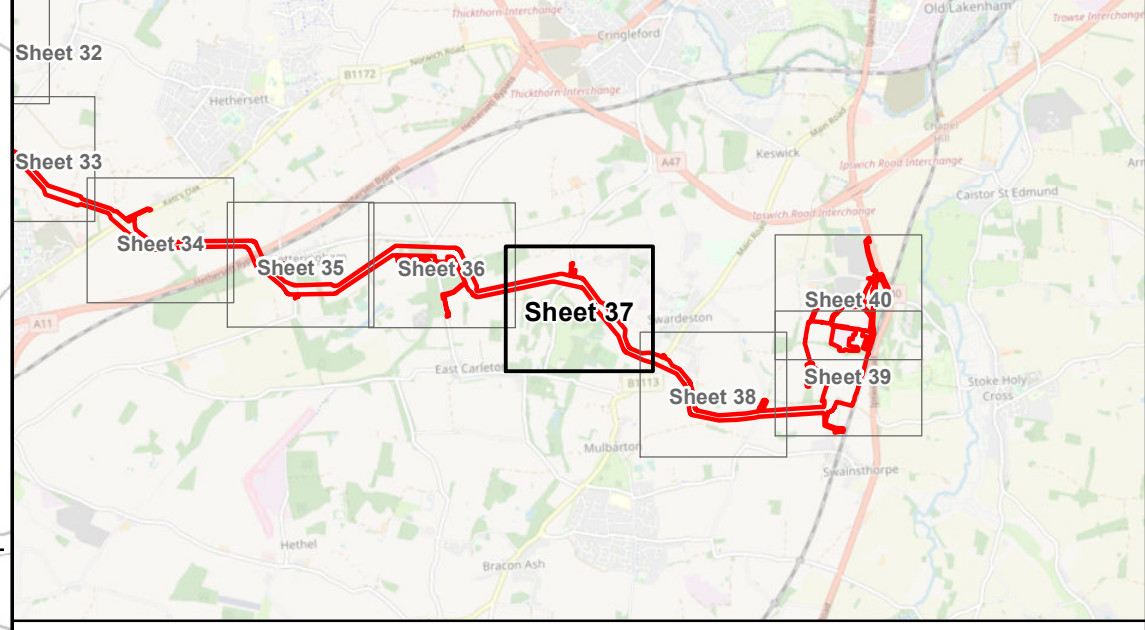
- Legend:**
- Order Limits
  - Sheet Boundary
  - Early Works Access
  - ✕ Construction Crossing

303000

302500

Sheet 36

Sheet 38



Scale: 1:2,500 Scale at size: A1

Equinor Doc. no.: C282-RH-Z-GA-00001

REV	DATE	STATUS	DRW	CHK	APR
B	19/08/2022	Second Issue	GC	ST	FM
A	25/03/2022	First Issue	AZ	ST	FM



620000

620500

621000

Swardeston

# Sheringham Shoal and Dudgeon Extension Projects

Title:

## Access to Works Plan Sheet 38 of 40

APFP Regulations Reference: 5(2)(k)

Application Doc. no.: 2.9

Legend:

- Order Limits
- Sheet Boundary
- ➔ Construction Access
- ⊕ Early Works Access
- ⊗ Construction Crossing

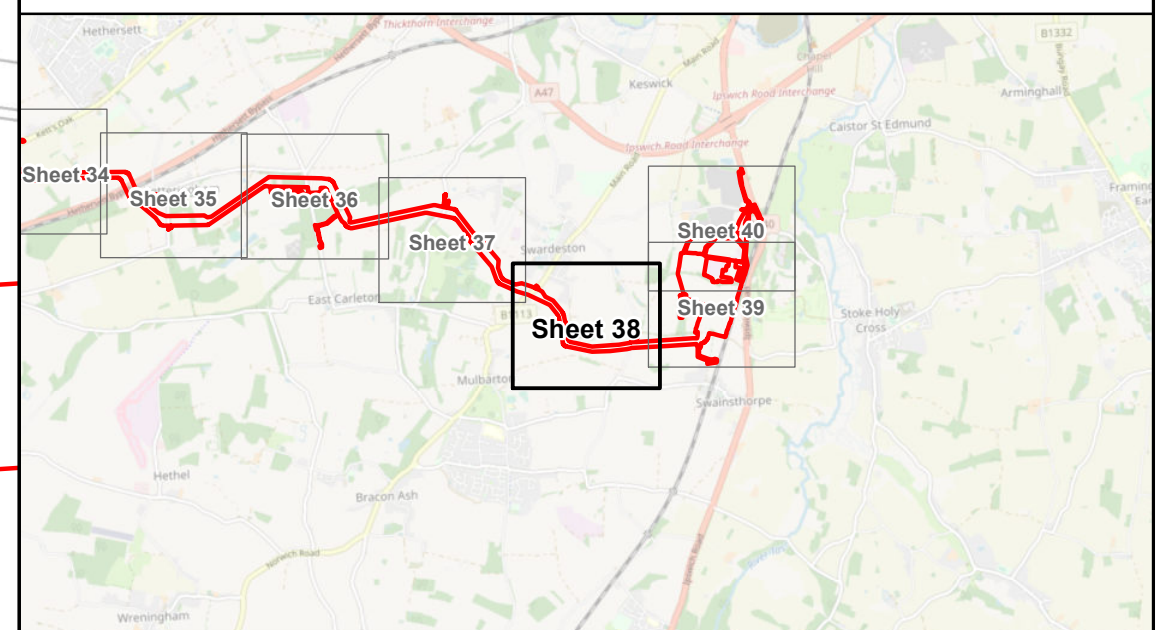
Sheet 40

Sheet 37

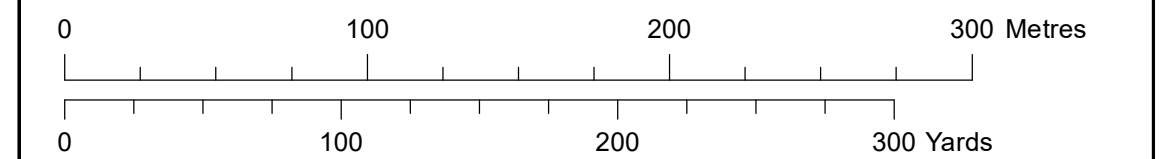
ACEW110 ACEW111

XOC37 XOC38

Sheet 39



Coordinate Reference System: British National Grid  
Transformation WGS84: OSGB\_1936\_To\_WGS\_1984\_7



Scale: 1:2,500 Scale at size: A1

Equinor Doc. no.: C282-RH-Z-GA-00001

B	19/08/2022	Second Issue	GC	ST	FM
A	25/03/2022	First Issue	AZ	ST	FM
REV	DATE	STATUS	DRW	CHK	APR





621500

622000

622500



302500

Sheet 38

Sheet 40

302000

301500

# Sheringham Shoal and Dudgeon Extension Projects

Title:

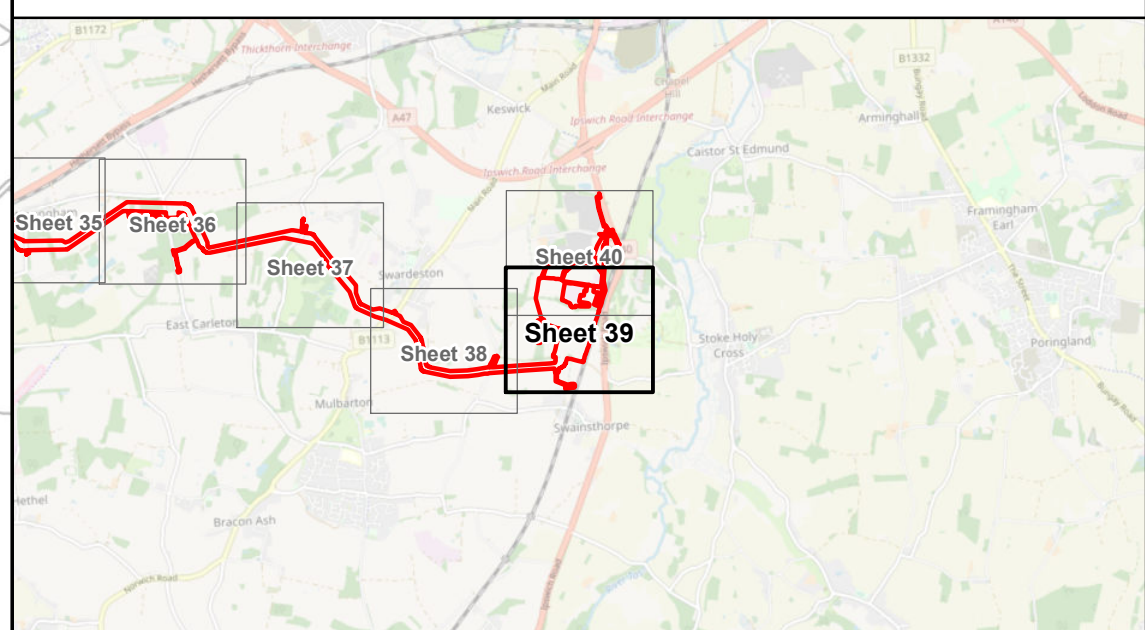
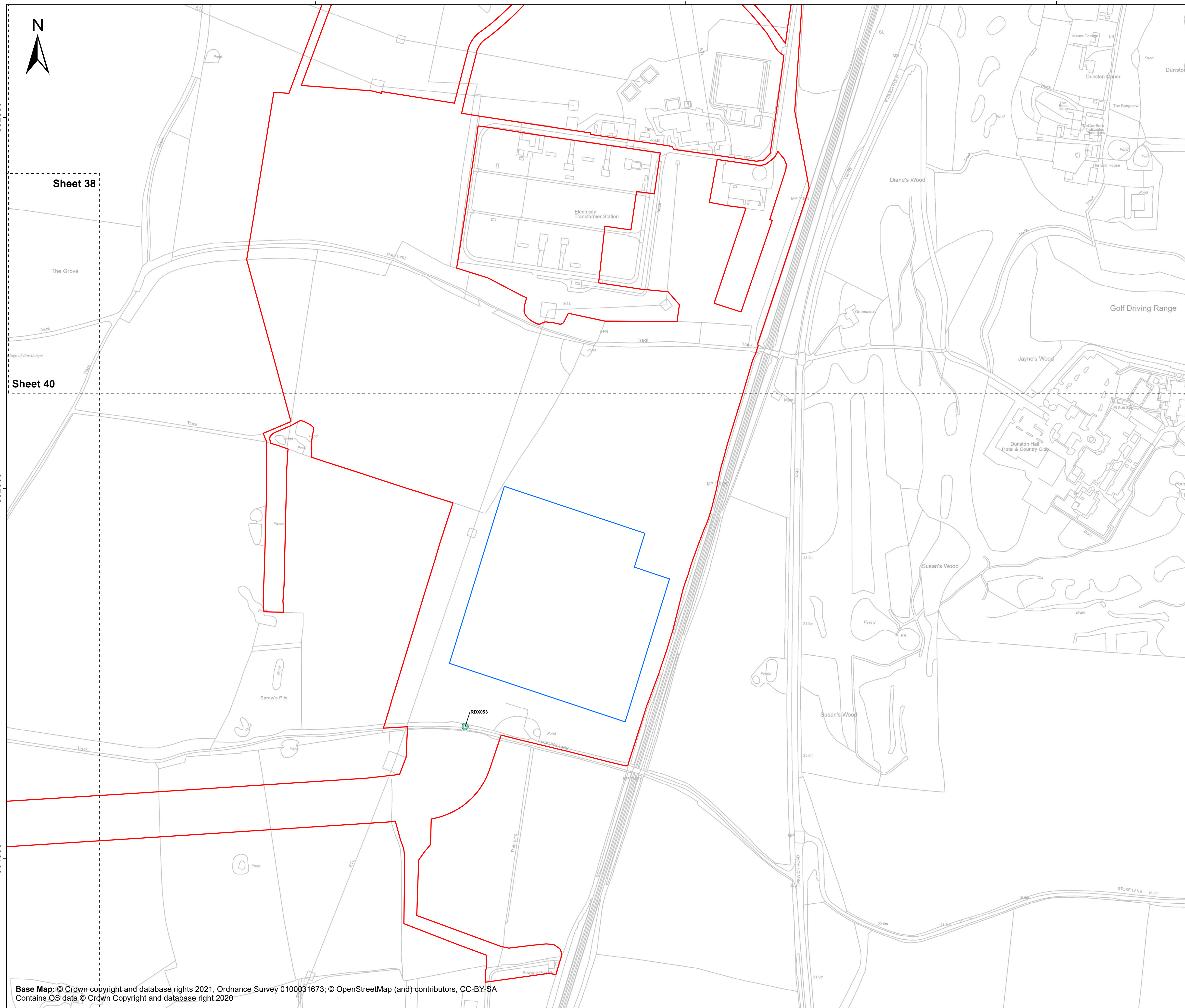
## Access to Works Plan Sheet 39 of 40

APFP Regulations Reference: 5(2)(k)

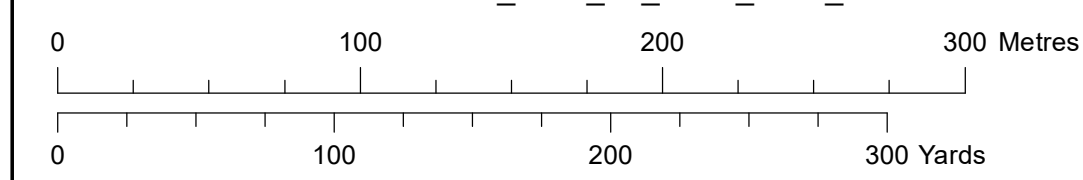
Application Doc. no.: 2.9

Legend:

- Order Limits
- Onshore Substation Site
- Sheet Boundary
- Crossing only



Coordinate Reference System: British National Grid  
Transformation WGS84: OSGB\_1936\_To\_WGS\_1984\_7



Scale: 1:2,500      Scale at size: A1

Equinor Doc. no.: C282-RH-Z-GA-00001

REV	DATE	STATUS	DRW	CHK	APR
B	19/08/2022	Second Issue	GC	ST	FM
A	25/03/2022	First Issue	AZ	ST	FM



621500

622000

622500



# Sheringham Shoal and Dudgeon Extension Projects

Title:

## Access to Works Plan Sheet 40 of 40

APFP Regulations Reference: 5(2)(k)

Application Doc. no.: 2.9

Legend:

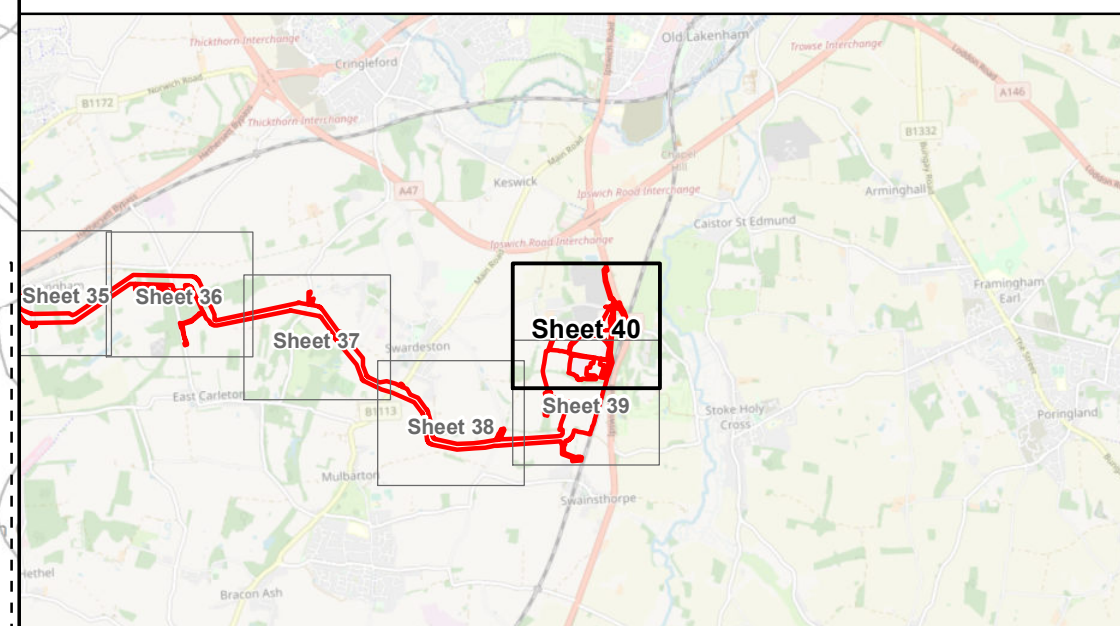
- Order Limits
- Sheet Boundary
- + Construction Access
- + Early Works Access

303000

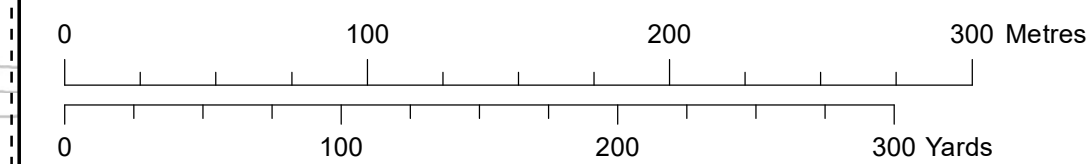
302500

Sheet 38

Sheet 39



Coordinate Reference System: British National Grid  
Transformation WGS84: OSGB\_1936\_To\_WGS\_1984\_7



Scale: 1:2,500      Scale at size: A1

Equinor Doc. no.: C282-RH-Z-GA-00001

REV	DATE	STATUS	DRW	CHK	APR
B	19/08/2022	Second Issue	GC	ST	FM
A	25/03/2022	First Issue	AZ	ST	FM

